

Municipality of Rhineland Zoning By-law



Bylaw No. 2021-06

September 8, 2021

HOW TO USE THIS ZONING BY-LAW

This zoning bylaw regulates the use, size, height and location of buildings on properties within the Municipality of Rhineland. There is a simple four-step process to determine the uses and structures that are permitted on a specific piece of property.

Step One

What zone is your property located in?

- Use the Zoning Map in Schedule A to determine the zoning for your property.
- Reference Part 5: Zones for a description of the intent of that particular zone.
- Look in the Development Plan and any Secondary Plan that applies to your property to confirm your proposal fits with the applicable policies in those documents.

Step Two

What uses are permitted in your zone?

- Find the column with the zone of your property in the **Bulk/Use Table** in Part 5: Zones
- Uses marked with the letter **P** are permitted uses and may be developed once you have received a development permit.
- Uses marked with the letter **C** are conditional uses that may or may not be acceptable in a zone depending on the particular circumstances of a proposed development. Conditional uses require a public hearing process and may have extra conditions imposed on the use to make it acceptable for the location.
- Uses marked with a * have use-specific requirements that are provided in Part 6: Use-Specific Standards.

Step Three

How and where can you develop properties in your zone?

- Find the column with the zone of your property in the **Bulk/Use Table** in Part 5: Zones.
- The Bulk Table provides information on allowable height of buildings and structures, required yards, and other spatial requirements for a property.
- To understand the specific details of these requirements, you may need to reference the General Regulations Part 4 and the Definitions Part 3.

Step Four

What kind of permits do you need?

- In most cases, you will need a development permit before you start any change in land use or any development (including construction of a building) on a property.
- Check the Administration section Part 2 to see if your planned development is exempt from needing a development permit. If so, you may proceed with development, as long as it meets the other requirements in this zoning bylaw and other applicable bylaws.
- If you need a development permit, fill out a development permit application.
- You are responsible for finding out any other provincial or federal regulations applying to your development, as well as any other required local permits, including building permits, plumbing permits, electrical permits, demolition permits, etc. if applicable.

THE MUNICIPALITY OF RHINELAND BYLAW NO. 2021-06

A bylaw of the Municipality of Rhineland to regulate the use and development of land.

WHEREAS, Section 68 of *The Planning Act* requires a municipality to adopt a zoning bylaw that is generally consistent with the development plan bylaw in effect in the municipality;

AND WHEREAS, under Part 4 Division 1 of *The Planning Act*, the Municipality of Rhineland has, by bylaw, adopted the RPGA Planning District Development Plan ;

NOW THEREFORE, the Council of the Municipality of Rhineland in meeting duly assembled, enacts as follows:

- a) The Zoning Bylaw No. 2021-06 attached is hereby adopted
- b) The Bylaw shall be known as the Municipality of Rhineland Zoning By-law
- c) Bylaws 2013-09, 738-13, and 2015-06, as amended, are repealed
- d) This Bylaw shall come into force on [this date]

DONE AND PASSED in Council duly assembled at the Municipality of Rhineland, Manitoba, this [Date] of [Month], [Year].

Signature of Reeve

Signature of Chief Administrative Officer

READ A FIRST TIME this 23rd day of June, 2021.

READ A SECOND TIME this 11th day of August, 2021.

READ A THIRD TIME this 8th day of September, 2021.

Table of Contents

PART 1: APPLICABILITY AND SCOPE	1
1.1 Title.....	1
1.2 Scope.....	1
1.3 Application.....	1
1.4 Use and Development of Land and Buildings Must Comply.....	1
1.5 Restrictions in Other Bylaws or Federal and Provincial Laws.....	1
1.6 Does Not Promote Nuisance.....	1
PART 2: ADMINISTRATION	3
2.1 Administration and Enforcement.....	3
2.2 When Development Permits are Required.....	3
2.3 Development Permits and Other Permits.....	3
2.4 When Development Permits are Not Required.....	3
2.5 Applications for Development Permits.....	4
2.6 The Development Officer.....	4
2.7 Roles of the Development Officer.....	4
2.8 Responsibilities of Council.....	5
2.9 Duties of the Owner.....	5
2.10 Application for Amendments, Variances and Conditional Uses.....	5
2.11 Expiry of Approval.....	6
2.12 Subdivisions.....	6
2.13 Development Agreement.....	6
2.14 Rules of Construction.....	6
2.15 Interpretation.....	7
PART 3: DEFINITIONS.....	9
3.1 Definitions in The Planning Act.....	9
3.2 Definitions in this Bylaw.....	9
PART 4: GENERAL REGULATIONS.....	17
4.1 Regulation of Uses.....	17
4.2 Multiple Uses or Provisions.....	17
4.3 Secondary Uses and Structures.....	17
4.4 Accessory Buildings and Structures.....	17
4.5 Non-Conforming Buildings, Structures, Lots and Uses.....	18
4.6 Required Yards.....	19
4.7 Temporary Buildings, Structures, or Uses.....	19
4.8 Road Access.....	19
4.9 Service Connections.....	20
4.10 Public Utilities.....	20
4.11 Minimum Dwelling Unit Area.....	20
4.12 Maximum Fence Height.....	20
4.13 Prohibited Fencing Materials.....	20
4.14 Outdoor Lighting.....	20
4.15 Minimum Parking.....	21
4.16 Parking Requirements Based on Floor Area.....	21
4.17 Parking Stall and Aisle Specifications.....	21
4.18 Minimum and Maximum Driveway Width.....	23
4.19 Barrier-Free Parking Spaces.....	23
4.20 Landscaping and Buffering.....	23
4.21 Location.....	23
4.22 Reductions to Parking Requirements.....	23
4.23 Landscaping for Large Parking Areas.....	24
4.24 Maintaining Grades for Drainage.....	24
4.25 Lot Grading.....	24

4.26	Standards for Portable Garages.....	24
4.27	Private Communications Facilities.....	24
4.28	Standards for Shipping Containers.....	25
4.29	Swimming Pools and Hot Tubs.....	25
4.30	Hazard Lands.....	25
4.31	Flood Risk Areas.....	25
4.32	Riparian and Wetland Areas.....	25
4.33	Exceptions to Riparian Setbacks.....	26
4.34	Protection of Important Areas.....	26
4.35	No Alteration of Wetlands.....	26
4.36	Development Setbacks from Railways.....	26
4.37	Development Restrictions for Airports.....	26
4.38	Established Street Standards for Front Yards.....	26
4.39	Development Setbacks from Highway Intersections.....	27
4.40	Livestock Production Operations.....	27
4.41	Conditional Livestock Operations.....	27
4.42	Farm Yard Split.....	27
4.43	Signage Regulations.....	27
4.44	Signs Not Requiring a Development Permit.....	28
4.45	Digital Signs.....	28
PART 5: ZONES.....		35
5.4	Establishing Zones.....	35
5.5	Zoning Boundaries.....	35
5.6	Permitted and Conditional Uses.....	35
5.7	Bulk Regulations.....	35
PART 6: USE-SPECIFIC STANDARDS.....		61
6.1	Standards for Bed and Breakfasts.....	61
6.2	Standards for Two-Unit Dwellings.....	61
6.3	Standards for Multi-Unit Dwellings.....	62
6.4	Standards for Home-Based Businesses.....	62
6.5	Standards for Home Industries.....	62
6.6	Standards for Livestock Operations.....	63
6.7	Additional Standards for Large Livestock Operations.....	65
6.8	Notice of Public Hearing for Livestock Operations.....	66
6.9	Standards for Apiaries.....	66
6.10	Standards for Urban Farms.....	67
6.11	Standards for Wind Energy Generating System Tower (Commercial).....	67
6.12	Standards for Solar Collectors.....	68
6.13	Standards for Sewage Treatment Sites (Lagoon).....	68
6.14	Standards for Mobile Homes.....	68
6.15	Standards for Planned Unit Developments.....	69
6.16	Standards for Secondary Suites.....	69
6.17	Separation Distances for Dangerous Goods or Agrichemical Storage Facilities.....	70
SCHEDULE A: MUNICIPALITY OF RHINELAND ZONING MAPS.....		71
	Map 1.....	71

PART 1: APPLICABILITY AND SCOPE

1.1 Title

This bylaw shall be known as the Municipality of Rhineland Zoning Bylaw.

1.2 Scope

This bylaw applies to all lands in the Municipality of Rhineland.

1.3 Application

This bylaw regulates:

- a) the construction, erection, alteration, enlargement or placing of buildings and structures
- b) the establishment, alteration, or enlargement of uses of land, buildings and structures
- c) all other forms of development not included above

1.4 Use and Development of Land and Buildings Must Comply

Within the Municipality of Rhineland, no land, building or structure shall be used or occupied, and no building or structure shall be constructed, erected, altered, enlarged or placed, except in accordance with this bylaw.

1.5 Restrictions in Other Bylaws or Federal and Provincial Laws

Whenever a provision of another bylaw or a law or regulation of the provincial or federal government contains a restriction governing the same subject matter contained in this bylaw, or imposes inconsistent regulations with respect to uses, buildings, or structures, the most restrictive or highest standard shall prevail.

1.6 Does Not Promote Nuisance

Nothing in this bylaw or in a development permit, approval of a conditional use, variance order or other approval issued under this bylaw shall be construed as authorization for the carrying out of any activity which is a nuisance due to noise, odour, emission, vibration or other cause.

PART 2: ADMINISTRATION

This bylaw shall be administered in accordance with the provisions of *The Planning Act* and this PART.

2.1 Administration and Enforcement

In the administration and enforcement of this bylaw, the Municipality of Rhineland shall have all of the powers of inspection, remedy and enforcement provided under Part 12 of *The Planning Act*.

2.2 When Development Permits are Required

A development permit is required for any of the following, except as otherwise provided for in this bylaw:

- a) the erection, construction, enlargement, structural alteration or placing of a building or structure, either permanent or temporary
- b) the establishment of a use of land or a building or structure
- c) the change of a use of land or a building or structure from the existing use to a use which is not a permitted use
- d) the alteration or enlargement of an approved conditional use

2.3 Development Permits and Other Permits

The issuance of a development permit in respect of building or structure does not affect the obligation to obtain a building permit or other permit where required under the building bylaw, or another law, bylaw or regulation, for such a building or structure.

2.4 When Development Permits are Not Required

A development permit is not required for the following:

- a) incidental alterations
- b) agricultural cropping of land
- c) the erection, construction, enlargement, structural alteration or placing of the following as accessory structures:
 - i) fences, ten feet or less in height
 - ii) signs (if addressed in 4.55)
 - iii) flagpoles
 - iv) sheds, playhouses, and buildings for the storage of domestic equipment and supplies with a floor area of less than 107 square feet
 - v) private communications facilities under 30 feet in height
 - vi) unenclosed patios less than two feet above grade and/or anchored to the adjacent building
 - vii) driveways, patios, retaining walls and other similar landscaping features that do not materially alter the existing grade and natural surface drainage pattern
 - viii) swimming pools with a water depth of less than four feet
- d) Despite not requiring a development permit, all items in this provision shall be subject to requirements of this bylaw.

2.5 Applications for Development Permits

An application for a development permit:

- a) shall be made by the owner or owners of the parcel in question, or by a person authorized in writing by them
- b) shall be accompanied by plans drawn to scale showing the following:
 - i) the shape and dimensions of the parcel to be used or built on
 - ii) the location and dimensions of existing buildings, structures, wells, and onsite wastewater management systems
 - iii) the location and dimensions of any proposed building, structure, enlargement or alteration
 - iv) the use or uses of each existing and proposed building and structure, or of the land, and the area to be occupied by each use
 - v) vehicular access, utility connections, parking areas, loading areas, or signage (where applicable)
- c) may be required to be accompanied by a building location certificate (for existing buildings only)
- d) may be required to be accompanied by the fee prescribed by the Planning District as well as any charges arising to the Municipality resulting from the issuance of the Development Permit.

2.6 The Development Officer

The position of the Development Officer is hereby established. The person appointed as Development Officer by the Planning District Board shall be a designated officer for the purposes of *The Planning Act*.

2.7 Roles of the Development Officer

The Development Officer shall have the authority to:

- a) issue development permits and exercise the powers of administration, inspection, remedy and enforcement provided in Part 12 of The Planning Act.
- b) refuse to issue a development permit where:
 - i) the development permit application, or any information accompanying the development permit application, is incorrect or incomplete
 - ii) the proposed building, structure or use does not, to the development officer's knowledge, comply with this zoning bylaw, the Building Bylaw or with any other law
- c) revoke a development permit where the development permit was issued in error.
- d) make a minor variance order, without the need for a public hearing, for any proposed change that varies:
 - i) any height, distance, area, size or intensity of use requirement in the zoning bylaw by no more than 15 per cent
 - ii) the number of parking spaces required by the zoning bylaw by no more than 15 per cent

2.8 Responsibilities of Council

Subject to the provisions of The Act, Council is responsible for:

- a) Administering and enforcing the provisions of this By-law
- b) Considering the adoption or rejection of proposed amendments or the repeal of this By-law
- c) Approving or rejecting variance applications
- d) Approving or rejecting conditional use applications, and may revoke the authorized conditional use for any violation of any additional conditions imposed by it
- e) Establishing a schedule of fees; and
- f) Appointing a Development Officer to administer this By-law.

2.9 Duties of the Owner

Subject to the provisions of The Planning Act, the Owner is responsible for:

- a) The preparation of all application forms and drawings which are required to be submitted to the Development Officer in accordance with the provisions of this By-law and The Planning Act
- b) Obtaining all necessary permits and approvals which may be required by the Board, Council or any agencies or departments of the provincial or federal governments, prior to the commencement of construction, or the change of use of any land, building or structure
- c) Ensuring that all work is completed in accordance with the approved application and development permit
- d) Obtaining the written approval of the Development Officer before doing any work at variance with the approved development permit; and
- e) Permitting the Development Officer to enter any premises at any reasonable time for the purpose of administering or enforcing this By-law, and shall not molest, obstruct, or interfere with the Development Officer in the discharge of his/her duties under this By-law.

2.10 Application for Amendments, Variances and Conditional Uses

An application for a variance, or conditional use, or an amendment to this bylaw must be in the proper form and must be accompanied by the fee prescribed by the Planning District Board. The application must also be accompanied by:

- a) plans drawn to scale showing the shape and dimensions of the affected property
- b) plans drawn to scale showing the location and dimensions of existing buildings and structures
- c) plans drawn to scale showing the location and dimensions of the proposed building, structure, enlargement or alteration
- d) a description of the use or uses of each existing and proposed building or structure, or of the land and the area to be occupied by each use
- e) a description of the reason why the variance, conditional use, or amendment to this bylaw is being requested
- f) any other information required by the Development Officer to determine compliance with, and to provide for enforcement of, this bylaw

2.11 Expiry of Approval

The approval of Council of a variance or conditional use shall expire and cease to have any effect if it is not acted upon in the opinion of the Chief Administrative Officer within twelve (12) months of the date of decision, unless it is renewed prior to the expiry date at the discretion of Council for an additional period of twelve (12) months (subject to Provincial regulations).

2.12 Subdivisions

Approval of a subdivision of land is subject to the provisions contained in The Planning Act and to the policies contained within the RPGA Planning District Development Plan and amendments thereto. Parcels or lots resulting from said subdivision must conform to the site area and site width requirements of the zone in which they are located as established herein.

Notwithstanding the fact that a parcel of land may exceed the minimum site area and site width requirements, the Council is not, in any manner, obligated to approve a subdivision of said parcel.

2.13 Development Agreement

Where an application is made for a subdivision, variance, conditional use or amendment to this By-law, the Council may require the owner to enter into a development agreement in accordance with the Act.

2.14 Rules of Construction

The following rules of construction apply to the text of this By-law:

- a) Words, phrases and terms are as defined within this By-law.
- b) Words, phrases and terms not defined within this By-law shall be as defined in The Planning Act, The Municipal Act, The Buildings and Mobile Homes Act, The Manitoba Building Code, the Building or Plumbing By-laws of the Municipality of Rhineland and other appropriate provincial acts and regulations.
- c) Words, phrases and terms neither defined in this By-law nor in an applicable Building or Plumbing By-law or other appropriate provincial acts and regulations shall be given their usual and customary meaning except where Council determines the context clearly indicates a different meaning.
- d) Unless the context clearly indicates the contrary, where a regulation involves two or more items, conditions, provisions or events connected by the conjunction “and,” “or” or “either-or,” the conjunction shall be interpreted as follows:
 - i) “and” indicates that all the connected items, conditions, provisions or events shall apply in any combination;
 - ii) “or” indicates that the connected items, conditions, provisions or events may apply singly but not in combination; and
 - iii) “either-or” indicates that the connected items, conditions, provisions or events shall apply singly but not in combination.
- e) The word “includes” or “including” shall not limit a term to the specified examples, but is intended to extend the meaning to all instances or circumstances of like kind or character.
- f) The phrases “used for” includes “arranged for,” “designed for,” “maintained for” or “occupied for.”

2.15 Interpretation

In their interpretation and application, the provisions of this Part and the provisions of all zones established herein shall be held to be the minimum requirements to satisfy the intent and purposes set forth in each zone.

The general provisions applying to all zones are contained within *Part 1: Administration*, *Part 2: Definitions*, *Part 3: Definitions*, and *Part 4: General Regulations*, and the Zoning Maps.

Drawings and illustrations form part of this By-law and are provided to assist in interpreting and understanding the By-law. Where any conflict or inconsistency arises between a drawing or illustration and the text of the By-law, the text shall govern.

Tables form part of this By-law and provide regulatory standards, either to supplement the text or in place of text. Table headings, including column headings, row headings, and groupings of columns and rows, form part of this By-law and have legal effect. Table notes, located within the tables, indicate special situations that affect the application of standards to specific zoning districts and are also part of this By-law. Where any conflict or inconsistency arises between a table and the text of the By-law, the text shall govern.

The provisions of this By-law shall be interpreted to be the minimum regulations except where the abbreviation for, or word, maximum is used, in which case the maximum regulation shall apply.

In the interpretation of the boundaries of the zones as shown on the Zoning Maps, the following rules shall apply:

- a) Heavy lines represent zone boundaries. Where the zone boundary is broken by the name of a street it shall be construed that the boundary continues through the name of the street.
- b) Notwithstanding that streets, lanes, and public utility rights-of-way may be within the zone boundaries, the regulations contained in this By-law shall not be deemed to be applicable to said streets, lanes and public utility rights-of-way.
- c) Boundaries indicated as following the centrelines of streets, highways or lanes shall be construed as following such centrelines.
- d) Boundaries indicated as following lot, site or property holding lines on a registered plan shall be construed as following such lot, site or property holding lines.
- e) Boundaries indicated as following the limits of an incorporated municipality shall be construed as following the limits of said municipality.
- f) Boundaries indicated as following the centrelines of railway lines or railway rights-of-way or public utility rights-of-way shall be construed to be midway between the main tracks or the centre of the rights-of-way, as the case may be.
- g) If a street, lane or Government Road Allowance shown on the Zoning Map is lawfully closed, the land formerly comprising the street or lane or government road allowance shall be included within the zone of the adjoining land; however, if the said street or lane or government road allowance was a zoning boundary between two or more different zones, the new zoning boundary shall be the former centreline of the closed street or lane or government road allowance, except where the closed road is being transferred to an adjoining owner, in which case the boundary shall follow the limit of the consolidated property.
- h) Where the zoning of a single site or lot is split into more than one zoning district, each portion of the site or lot shall be developed and used in accordance with the provisions of the applicable zoning district.
- i) All plan references on the Zoning Maps pertain to registered plans filed in the *Winnipeg Land Titles Office*.
- j) The abbreviations noted within the text or on the Zoning Maps mean the following:

- i) "Blk." means Block;
- ii) "Gov't Rd. All'ce" means Government Road Allowance;
- iii) "Pcl." means Parcel;
- iv) "Pt." means Part;
- v) "Rge." means Range;
- vi) "R.M." means Rural Municipality;
- vii) "Sec." means Section;
- viii) "Twp." means Township;
- ix) "E.P.M." or "E" means East of the Principal Meridian;
- x) "P.R." means Provincial Road;
- xi) "P.T.H." means Provincial Trunk Highway;
- xii) "dist." means distance;
- xiii) "incl." means including;
- xiv) "max" means maximum;
- xv) "min" means minimum;
- xvi) "sq.ft." means square feet;
- xvii) "in" means inches when following a number;
- xviii) "sq.m." means square metres; and
- xix) "lin.ft." means linear feet.

PART 3: Definitions

3.1 Definitions in The Planning Act

Terms not defined in this bylaw which are defined in *The Planning Act* have the meaning provided in that act.

3.2 Definitions in this Bylaw

Where the following terms appear in this bylaw, they have the meaning provided as follows:

Accessory means a use, building or structure that is naturally and normally incidental, subordinate in purpose or area, or both, and exclusively devoted to the use, building, or structure to which it is accessory. A use shown as a conditional use in the Bulk/Use Tables cannot be accessory to a use shown as a permitted use for the same zone.

Alterations, Incidental means changes or replacements in the non-structural parts of a building or structure, including, but not limited to the following:

- a) An addition, alteration, removal, reconstruction or replacement on the non-structural exterior of a residential building
- b) An addition, alteration, removal, reconstruction or replacement of any unroofed driveway, sidewalk, patio or any accessory building floor
- c) Alteration of non-load bearing interior partitions in all types of buildings
- d) Replacement of, or changes in, the capacity of utility pipes, ducts or conduits
- e) Replacement and placement of necessary roofing materials, awnings, eaves, overhangs and related structures, provided the area and height of the roof are not increased
- f) The addition and replacement of interior structures such as furnaces, fuel tanks, water heaters, fireplaces or wood stoves
- g) Replacement of exterior building facades

Alterations, Structural means any change, which prolongs the life of the supporting members of a building or structure, which includes, but is not limited to, bearing walls, columns, beams or girders.

Animal Keeping means a use where livestock or other animals (excluding pets) less than 10 *animal units* (cumulative across species) are sheltered, bred, raised, or sold. This includes, but is not limited to, stables and kennels.

Apiary means any place where bees are kept.

Bed and Breakfast means a temporary accommodation (shared with permanent residents of the dwelling), typically with breakfast, offered to the travelling and vacationing public in a private residential dwelling for an all-inclusive fee.

Building has the meaning provided in *The Planning Act*, except that it does not include a well, pipeline, excavation, cut, fill, or transmission line.

Cannabis means cannabis as defined in the Cannabis Act (Canada).

Cannabis, Retail means the premises specified in a retail cannabis licence where the retail sale of cannabis is authorized.

Cannabis Cultivation includes the following:

- a) **Standard cultivation** means the large-scale growing of cannabis plants and harvesting material from those plants, as well as associated activities.
- b) **Micro-cultivation** means the small-scale growing of cannabis plants and harvesting material from those plants, as well as associated activities.
- c) **Industrial hemp** means the growing of industrial hemp plants (those containing 0.3 per cent THC or less) and associated activities.
- d) **Nursery** means the growing of cannabis plants to produce starting material (seed and seedlings) and associated activities.

Cannabis Processing includes the following:

- a) **Standard processing** means the large-scale manufacturing, packaging and labelling of cannabis products designed for sale to consumers, and the intra-industry sale of these products, including to provincially/territorially authorized distributors, as well as associated activities.
- b) **Micro-processing** means the small-scale manufacturing, packaging and labelling of cannabis products designed for sale to consumers, and the intra-industry sale of these products, including to provincially/territorially authorized distributors, as well as associated activities.

Commercial Activity means an activity that promotes, creates, or exchanges commercial products or services.

Community Garden means an area managed by a non-profit organization, a community-based entity or a public entity where members of the community may grow plants for beautification, education, recreation, community distribution or personal use.

Commercial School means the use of land and buildings as a school conducted for hire or gain other than an academic school.

Controlled Area means the area between a declared provincial road right-of-way and a control line, measured from the edge of the provincial highway right-of-way or within a control circle measured from the centre of a provincial highway intersection, as described on the March 1, 2019 Controlled Area Map (www.gov.mb.ca/mit/hpd/pdf/controlled_area_map.pdf).

Convenience Vehicle Rental means a facility that provides short-term automobile and light-duty truck or van rentals.

Crematorium means a facility containing a certified furnace or similar device intended for use in the incineration of human or animal corpses.

Design Flood means a flood magnitude on a water body that, on average, is expected to occur once during a two hundred year period.

Development Permit means a permit issued by the Municipality of Rhineland authorizing development, and may include a building permit.

Designated Area means an area designated for use as an urban centre, settlement centre, rural residential area, cottage area, park area or recreational area in the applicable development plan.

Drinking Establishment mean a building or a portion of a building, which is licensed by the Government of Manitoba, where the principal purpose is the sale of alcoholic beverages to the public, for consumption on the premises.

Drive Through Facility means a facility designed to provide goods or services to the persons in standing (as opposed to parked) motor vehicles, including but not limited to a drive-through restaurant or bank.

Dwelling means one or more rooms used or intended to be used as a single housekeeping unit with cooking, sleeping and sanitary facilities.

Dwelling, Farm means a dwelling (including a Single-Unit, Two-Unit, Multi-Unit or Mobile Home) used exclusively for the habitation of labourers employed by the farming operation where, in the opinion of the Designated Officer, said dwelling is essential for the maintenance, operation and care of the farming operation.

Dwelling, Multi-Unit means a building, located on a single site, containing three or more dwellings (for example, row houses, town houses, or apartment buildings).

Dwelling, Secondary means a single-family dwelling, two family dwelling, dormitory, or mobile home, on the same site with permitted or approved agricultural activity where, said dwelling is essential for the maintenance, operation and care of the permitted or approved use, and is for the exclusive habitation of labourers employed on-site by the farming operation.

Dwelling, Single-Unit means a building, located on a single site, containing one dwelling but not a Mobile Home.

Dwelling, Two-Unit means a building, located on a single site, containing two dwellings (for example, a duplex or a side-by-side).

Floor Area Ratio means the figure obtained when the area of all the floors of the buildings constructed or proposed to be constructed on a lot is divided by the area of the lot, subject to the following:

- a) the area of the floor of the building shall be measured to the outside edge of the exterior walls, excluding basements and crawl spaces over 1.52 m. (5.00 ft.) clear height and shall exclude balconies, canopies, terraces and sun decks;
- b) undevelopable areas are excluded; and
- c) where parking is a principal use of the lot, those areas which are used for parking within the outermost walls of a building or underground shall be counted in the calculation.

General Agriculture means an agricultural operation as defined in the Provincial Planning Regulation but does not include a livestock operation.

Grade means the average level of finished ground adjoining a building or structure at all exterior walls as determined by the designated officer.

Grading means the shaping or sloping of land.

Height means the total number of storeys in a building or the vertical distance measured from grade to:

- a) the highest point of the roof surface of a flat roof
- b) the deck or eaves of any other roof type

Home-Based Business means any business activity which includes manufacturing, sales, a commercial or professional operation, business service, trade, practice, office or use which is carried on or in or from a dwelling unit and/or its permitted accessory buildings, is intended as a for-profit operation, and is clearly incidental to, accessory to, or secondary to the residential use of the dwelling unit.

Home Industry means a light manufacturing operation that is carried out as a secondary use on the same site as a dwelling. The land associated with a home industry is more intense than those associated with a Home-Based Business and may include some external noise, odour, light, or traffic impacts as well as the external storage of products or materials.

Household means one person or two or more persons voluntarily associated, plus any dependents, living together as an independent, self-governing single housekeeping unit.

Industrial, Heavy means a use of land that includes the assembly, fabrication, storage, or processing of goods and materials that may have impacts in terms of noise, fumes, odours, or safety hazards outside of the structures in which the use takes place.

Industrial, Light means a use of land that includes the assembly, fabrication, storage, or processing of goods and materials that do not create noise, fumes, odours, safety hazards outside of the structures in which the use takes place.

Livestock Operation means a permanent or semi-permanent facility or non-grazing area where at least 10 animal units of livestock are kept or raised either indoors or outdoors, and includes all associated manure collection facilities, but does not include an auction mart or sale yard.

Mobile Home means a portable dwelling unit that is designated to be used as a living quarters or as accommodation for travel, recreation, or vacation purposes and that:

- a) is capable of being transported on its own chassis and running gear by towing or other means, or
- b) is placed on the chassis or body of a motor vehicle, or
- c) forms part of a motor vehicle

Non-Conformity means a parcel of land, building, structure, or use which lawfully existed prior to the effective date of this By-law or amendments thereto, but does not conform to the provisions contained within this By-law or amendments thereto.

Office means the use of a building or a portion of a building for the provision of services to a business, an organization, or to the public. It does not include the manufacturing of any product or the retail sales of goods.

Oil Battery means a system or arrangement of tanks or other surface equipment that receives fluid from, or delivers fluid to, one or more wells, and includes an injection plant, a pump station and equipment or a device designed to separate the fluid into oil, gas, and water and to measure the amount of oil, gas and water.

Outdoor Storage means the storage of merchandise, goods, inventory, materials or equipment or other items.

Parking Structure (or parkade) means a structure or facility where motor vehicles may be stored for purposes of temporary, daily, or overnight off-street parking as a *principal use*. The facility may be above, below, or partially below ground and includes parking garages and parking decks.

Parking, Surface Lot means an unenclosed area where motor vehicles may be stored for purposes of temporary, daily, or overnight off-street parking as a principal use.

Party Wall means a wall forming part of a building and used for separation of adjoining buildings occupied, constructed or adapted to be occupied by different persons or businesses.

Patio means a roofless, unenclosed outdoor structure, with or without steps, consisting of a platform or deck and connecting to an exterior door on the ground floor of a dwelling, regardless of whether or not a cellar or part thereof is located beneath such structure.

Place of Worship means a building (ex: a church, chapel, mosque, synagogue, or temple) primarily used for religious purposes.

Planned Unit Development means a land development project planned as an entity in accordance with an overall site plan which permits flexibility in the setting of buildings, useable open spaces, and the preservation of significant natural features.

Porch means a partially enclosed patio having a roof but without any enclosing walls greater than 1.22 m. (4.00 ft.) in height from the top of the patio thereof.

Portable garage means a temporary structure intended to store goods or materials that may consist of metal or steel frame and is covered by such material as canvas, plastic, polyethylene, various types of fabric or similar materials. A portable garage is considered to be an accessory use structure only.

Principal Use means the primary or predominant activity on any lot or within any building or structure.

Principal Building means a structure on a site used to accommodate the principal use.

Private Communications Facilities means outdoor equipment and structures required for the purposes of transmitting or receiving television, radio, microwave, radar, laser, or similar communications signals. These facilities may include, but are not limited to: antennae, aerials, receiving dishes, transmission beacons, masts and towers.

Required Yard means an open area between the exterior wall of a building and the boundaries of the site on which it is located.

Retail means the use of a building or portion of a building where goods, wares, merchandise, or similar items (except cannabis) are offered for sale directly to the public.

Runway means a defined rectangular area on a land aerodrome prepared for the landing and take-off of aircraft along its length.

Runway Strip means a rectangular area extending one hundred (100) feet on either side of the centreline of the runway and two hundred (200) feet beyond the ends of the runway.

Secondary means a use or structure that takes place on the same site as a principal use or structure that is not naturally and normally carried out as part of that principal use (ex: a daycare in an office building).

Secondary Suite means a self-contained living space added to, or created within, a single-family residence. It provides basic requirements for living, sleeping, cooking and sanitation.

Serviced Lot means a lot with the ability to connect to a municipal sewer system.

Setback means the distance that a development or a specified portion of it, must be set back from a property line.

Shipping Container means a steel container that can be used for the shipment of goods via ship, train, or highway tractors.

Sign means any writing, illustration, or emblem, which directs attention to a building, use, business, commodity, service, or entertainment.

Sign, Advertising means a sign directing attention to a business, commodity, service, or entertainment conducted, sold, or offered elsewhere than upon the same site where the sign is located.

Sign, Fascia means a sign or individual letters attached to or inscribed on a wall or other surface and having the exposed face of the sign on a plane approximately parallel to the plane of such wall or other surface [and projecting not more than 18 inches (0.5 metres) from the face of such wall]. May include a sign attached to a marquee.

Sign, Projecting means a sign attached to a building, which extends perpendicularly beyond the surface of that portion of the building to which it is attached.

Sign, Free-Standing means a sign supported by one or more poles, braces or anchors that are placed permanently in the ground and that are independent from any building or other structure. Free-standing signs may include (but are not limited to) billboard signs and signs that are attached to fences.

Sign, Awning means a sign that is incorporated into the material of an awning.

Sign, Digital means a variable message sign that utilizes computer generated copies involving letters, words, symbols, graphics, animation, video or dynamic text. These signs include incandescent lamps, LED's, LCD's, plasma and other related technology, whereby the copy can be altered by digital means. The purpose of a Digital Sign is to identify a building or premise and its use to the general public and make aware the products and services provided.

Sign, Mobile means a sign which is mounted on a trailer, stand, or other support structure which is designed in such a manner that the sign can be readily taken down or relocated, and which may include copy that can be changed through the use of removable characters, panels, or by electronic means.

Sign, Inflatable means a three-dimensional device that is designed to be filled with air or gas, which may or may not incorporate writing, illustrations, or emblems.

Site means a whole lot or block in a registered plan of subdivision, or the aggregate of all contiguous land described in a certificate of title or in more than one certificate of title provided they are in the same ownership.

Site, Corner means a site situated at the intersection of two streets.

Site, Interior means a site other than a corner site or a through site.

Site, Through means a site having a pair of opposite site lines along two more-or-less parallel streets.

Site Area means the computed amount of gross land area contained within the site lines.

Site Coverage means the combined area of all buildings and structures on the site as a percentage of the site area, measured at the level of the lowest storey above the grade including all enclosed and insulated decks, sunrooms, porches and verandas, but excluding seasonal non-insulated structures, open or covered, such as

decks, screen porches or veranda, patios at grade, steps, uncovered walks, wheelchair ramps, cornices, eaves and similar projections.

Site Line means one of the boundaries of a site, which include:

Site Line, Front means that boundary of a site along an existing or designated street. For a through site or corner site, the site lines along both streets shall be deemed front site lines. [Where an irregular shaped site cannot have its site lines defined by this definition, the front site line shall be determined by the designated officer].

Site Line, Rear means that boundary of a site which is most nearly parallel to the front site line. [Where an irregular shaped site cannot have its site lines defined by this definition, the rear site line shall be determined by the designated officer].

Site Line, Side means any boundary of a site which is not a front or rear site line.

Site Width means the horizontal distance between the side site lines, measured at right angles to the site depth at a point midway between the front and rear site lines, or 40 feet from the front site line, whichever is the lesser.

Solar Collector means a panel or other solar energy device with the primary purpose of gathering, storing, and distributing solar energy for electricity generation, space heating, space cooling, or water heating.

Solar Collector, Commercial means a solar collector designed and built to provide electricity for commercial sale and distribution to the electricity grid (ex: a solar farm).

Solar Collector, On-Site Use means a solar collector intended to primarily serve the electrical needs of the on-site user or consumer (either behind the meter or off-grid) rather than to produce power for resale. **Rooftop Solar Collectors** are a type of **On-Site Use Solar Collectors**.

Solar Collector, Rooftop means a roof mounted solar collector and associated equipment for converting solar energy to power.

Specialized Agriculture means an agricultural operation in which high value, lower volume, intensively managed agricultural products are produced on a smaller land holding than the minimum size required for general agriculture.

Storey means that portion of any building which is situated between the top of any floor and the top of the floor next above it; and if there is no floor above it, that portion between the top of such floor and the ceiling above it, but does not include a cellar.

Structure means a thing constructed or erected with a fixed location on or below the ground or attached to something with such a fixed location. It includes, but is not limited to, buildings, walls, fences, signs, billboards, light standards and antennas.

Temporary Building and Use means a development for which a development permit has been issued for a limited time only.

Total Turbine Height means the height from finished grade to the highest vertical point of a wind turbines rotor blades.

Urban Farm means a site or building within a settlement centre where fruits, vegetables, and other plant products are grown, washed, or packaged for wholesale or retail sales. This use is distinct from animal keeping.

Utility Service means a system furnishing water, sewage collection, electricity, telecommunication towers and related services, gas or similar services to properties by means of pipes, lines and other equipment located on or under public roads and other rights-of-way. It does not include community-scale wind or solar energy generating systems.

Wind Energy Generation System means any device or group of devices such as a wind charger, windmill or wind turbine that converts wind energy to electrical energy whether it is used for personal use or for generation of power for sale by an enterprise.

Wind Energy Generating System, Commercial means a wind energy generating system designed and built to provide electricity for commercial sale and distribution to the electricity grid.

Wind Energy Generating System, On-Site Use means a wind energy generating system intended to primarily serve the electrical needs of the on-site user or consumer (either behind the meter or off-grid) rather than to produce power for resale. **Rooftop Wind Energy Generation Systems** are a type of **On-Site Use Wind Energy Generating System**.

Wind Energy Generation System, Rooftop means a roof mounted wind turbine(s) and associated equipment for converting wind energy to power.

Yard means an open area between the exterior wall of a building and the boundaries of the site on which it is located.

Yard, Front means a yard extending all the full length of the front site line between the side site lines. All front yard regulations found in this Bylaw shall be measured from the front property line.

Yard, Rear means a yard extending along the full length of the rear site line from the front yard to the rear yard.

Yard, Side means a yard extending along the side site line from the front yard to the rear yard.

Yard required means the yard measured from a front, rear, or side site line towards the interior of the site within which no building or any part of a building may be located, except as provided in this bylaw.

PART 4: GENERAL REGULATIONS

The following regulations shall apply to all use and development of land and buildings in the Municipality of Rhineland, except where otherwise noted in this bylaw.

4.1 Regulation of Uses

No land, building or structure shall be used or occupied except for a use which:

- a) Is listed in the Bulk/Use Tables as:
 - i) A Permitted Principal Use
 - ii) A Permitted Secondary Use
 - iii) A Conditional Principal Use, subject to approval as such
 - iv) A Conditional Secondary Use, subject to approval as such
- b) Is an Accessory Use
- c) Is a Temporary Use

4.2 Multiple Uses or Provisions

Where land, a building, or a structure is used for more than one purpose, all provisions of this bylaw relating to each use must be satisfied. Where more than one provision in this bylaw is applicable, the higher or more stringent requirement shall apply unless specified otherwise.

4.3 Secondary Uses and Structures

No secondary use or structure shall be established except those in compliance with the following regulations:

- a) no secondary use or structure shall be established prior to the establishment of the principal use of land, building or structure to which it is secondary
- b) no land, building, or structure shall be used or occupied for any secondary use after the use or uses to which it is secondary have been discontinued

4.4 Accessory Buildings and Structures

No accessory building or structure shall be constructed or erected, except those in compliance with the following regulations:

- a) where the accessory building or structure is attached to a principal building or structure, it shall be subject to, and shall conform to, all regulations of this bylaw applicable to the principal building or structure
- b) where the accessory building or structure is detached from the principal building or structure, it shall be subject to, and shall conform to, all regulations of this bylaw applicable to accessory buildings or structures
- c) no accessory building or structure shall be constructed within 10 feet of the principal building or structure
- d) no accessory building or structure shall be constructed on any zoning site prior to the time of construction of the principal building to which it is accessory except where it is allowed by written agreement from the Municipality of Rhineland

An accessory building or structure shall not be used as a dwelling, except where otherwise permitted in this bylaw.

4.5 Non-Conforming Buildings, Structures, Lots and Uses

- a) A non-conforming use and a non-conforming building or structure shall be regulated in accordance with and subject to the provisions of The Act, unless otherwise provided for in this By-law.
- b) A non-conformity that existed prior to the effective date of this By-law remains a non-conformity for the purposes of this By-law unless it complies with this By-law.
- c) A use, building, or structure, which is classified as an existing use, building, or structure in this by-law, shall be allowed to continue to exist and may be enlarged, expanded, changed to another permitted use, or replaced if destroyed regardless of whether or not the existing use, building, or structure complies with minimum site requirements.
- d) A non-conforming building may continue to be used, but the building shall not be enlarged, added to, rebuilt or structurally altered except:
 - i) as may be necessary to make it a conforming building; or
 - ii) as the Development Officer considers necessary for the routine maintenance of the building.
- e) Repairs or incidental alterations may be made to a non-conforming structure.
- f) Where the Development Officer determines that a non-conforming building or structure is damaged by more than fifty percent (50%) of the cost of constructing an equivalent new building or structure, the building or structure may be repaired or rebuilt in conformance with this By-law and any approved variation and conditional use if a development permit is obtained within one hundred and eighty (180) days of the date of damage or extended by resolution of Council, and restoration begins within one (1) year.
- g) If the size or dimensions of an existing parcel of land do not conform with this By-law, the owner of the land may:
 - i) use the land for any use permitted under this By-law; and,
 - ii) construct or alter a building on the land if all other requirements of this By-law are met (such as yards, building height, and floor area).
- h) A non-conforming use of a structure or of a parcel of land, or portion thereof, which is, or hereafter becomes, abandoned, vacant, or unoccupied, and remains vacant and unoccupied for twelve (12) consecutive months, shall not thereafter be occupied or used except for a use which conforms to the applicable zoning district regulations.
- i) A non-conforming sign may be structurally altered, reconstructed, or replaced in the same location and position in any way that does not change the size, height, or degree of illumination.
- j) Unless otherwise provided for herein an existing building, structure or use which was illegal under the provisions of the Rural Municipality of Rhineland Zoning By-law 2013-09 in force on the effective date of this By-law and amendments thereto shall not become or be made legal solely by reason of the adoption of this By-law; and to the extent that, and in any manner that, said illegal building, structure or use is in conflict with the requirements of this By-law, said building, structure or use remains illegal hereunder.
- k) A person with an interest in a building, a parcel of land or an operation involving a use of land that does not comply with this By-law may apply to the Development Officer with adequate documentation for a Certificate of Non-Conformity confirming that the building, parcel, use of land, or intensity of use was lawfully in existence before the enactment of this By-law.

4.6 Required Yards

Required yards shall be free of buildings, except accessory buildings, which must conform to the other requirements of this bylaw.

- a) Architectural features and open, unenclosed projections, whether vertical or horizontal, such as chimneys, bay windows, alcoves, canopies and awnings, eaves and gutters, stairs, landings, porches, and unenclosed balconies, may extend into the required yards for not more than 50 per cent of the required yard depth, up to a maximum of ten feet (three metres), except for wheelchair ramps (or similar accessibility structures), which are not subject to the restrictions for required yards.
- b) Fences are permitted in all required yards and:
 - i) Can be placed up to the property line in the PR, RLD, CN, CC, AI, and EI zones.
 - ii) Cannot be placed within 5 feet of the property line of the side and rear yards in the AG, AR, AV and RR zones.
- c) No fence or hedge which may obstruct visibility near an uncontrolled intersection shall be located within an area formed by the intersecting road lines and a straight line joining points on the said road lines one hundred and fifty (150) feet from the point of intersection of the road lines in the AG, AR, CC, and AI zones.
- d) No fence or hedge which may act as a windbreak shall be located within
 - i) 50 feet of a road allowance in the AG and AR zones
 - ii) 25 feet for the AI and CC zones
 - iii) 10 feet in the AV and RR zones.
- e) Livestock fences cannot be placed within 25 feet of a property line in the RR zone, and 5 feet of a property line in the AG, AR, and AV zones.
- f) Trees are not permitted within 3 feet of the property line in any Side or Rear Yard or within 10 feet of the property line in any Corner Side Yard in the RLD zone.
- g) Trees are not permitted within 5 feet of the property line in any Side or Rear Yard in the AG, AR, AV, RR, and AI zones.
- h) Hedges are permitted in a Side Yard or Corner Side Yard (if applicable), but may not exceed the Maximum Fence Height as indicated in 4.12, in the RLD zone.

4.7 Temporary Buildings, Structures, or Uses

Temporary buildings, structures or uses may be allowed on a non-permanent basis subject to the issuance of a development permit under the following conditions:

- a) A development permit for a temporary building, structure or use shall be subject to such terms and conditions as required by council.
- b) Each development permit issued for a temporary building, structure or use shall be valid for a period of not more than 6 months and may not be renewed for more than two successive periods at the same location.

4.8 Road Access

No permanent building may be constructed or placed on a parcel which does not have legal access to an improved public road.

4.9 Service Connections

Where a parcel is served by municipal piped sewer or water, no permanent principal building or dwelling or secondary suite shall be constructed or placed unless it is connected to such services.

4.10 Public Utilities

This bylaw shall be interpreted so as not to interfere with the construction, erection and location of a Utility Service's works, plant, pipes, cables, or equipment.

4.11 Minimum Dwelling Unit Area

All principal Dwelling Units must be at least 600 square feet in area.

4.12 Maximum Fence Height

Fence height is measured from the highest part of the fence to the point where the fence post enters grade. Where a fence is located on top of a retaining wall, the height to the fence shall include the height of the retaining wall measured from the finished grade.

No fence shall exceed the following heights:

Standards	PR	AG	AR	AV	RR	RLD	CN	CC	AI	EI
Fence Height: Front Yard (Maximum)	10ft (3m)	10ft (3m)	10ft (3m)	6.5 (2m)	3 ft (1m)	3 ft (1m)	3 ft (1m)	3 ft (1m)	10ft (3m)	10ft (3m)
Fence Height: Side and Rear Yards (Maximum)	10ft (3m)	10ft (3m)	10ft (3m)	10ft (3m)	6.5ft (2m)	6.5ft (2m)	6.5ft (2m)	6.5ft (2m)	10ft (3m)	10ft (3m)

4.13 Prohibited Fencing Materials

Fences shall:

- a) Not be electrified, except as an accessory to a permitted agricultural use in the AG, AR, and AV zones.
- b) Not contain barbed wire, except as an accessory to a permitted industrial or agricultural use in the AG, AR, AV, and AI zones.
- c) Not contain scrap metal or industrial waste material.
- d) Snow fences are not permitted in the RLD zone.
- e) Not be made of chain link if located in a front yard within the RLD, CN or CC zones.

4.14 Outdoor Lighting

Outdoor lighting is only allowed if the following standards are met:

- a) Any outdoor lighting (other than those exempted in provision (c) below) must be located, arranged, or shielded so that no light is directed at any adjoining properties or interferes with the effectiveness of any traffic control device.
- b) The maximum permitted height of a light fixture is 30 feet (nine metres).
- c) These standards do not apply in AR, AG, and AV zones.

- d) These standards do not apply to federally-regulated or provincially-regulated buildings and structures (including the lighting required for airports and towers).

4.15 Minimum Parking

Accessory off-street parking spaces shall be provided according to the minimum number of spaces as calculated by Table 1 for uses within the Bulk/Use Categories indicated in Part 5: Zones. All accessory off-street parking spaces shall be located on the same site as the principal use, unless specifically permitted to locate elsewhere. There are no parking requirements for zones not included in the table.

Except as otherwise provided for in this Bylaw, no parking space shall be located within a required front yard.

Table 1: Minimum Off-Street Parking Requirements

Use Category	RLD	CN	CC	AI	Unit
Residential	1.0	1.0	1.0	-	Per Dwelling Unit
Lodging	1.0	1.0	1.0	-	Per Bedroom
Office	1.0	1.0	1.0	1.0	Per 100 m ² (1075 sq ft.)
Retail	1.0	1.0	1.0	1.0	Per 100 m ² (1075 sq ft.)
Civic	1.0	1.0	1.0	-	Per 100 m ² (1075 sq ft.)
Education	1.0	1.0	1.0	-	Per 100 m ² (1075 sq ft.)
Industrial	1.0	1.0	1.0	1.0	Per 100 m ² (1075 sq ft.)

4.16 Parking Requirements Based on Floor Area

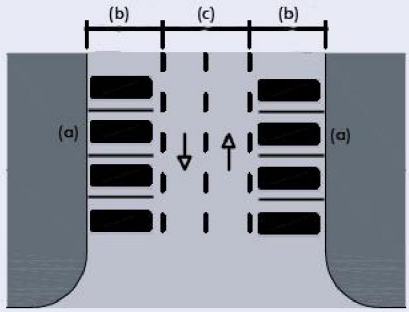
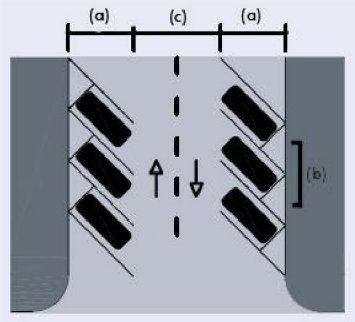
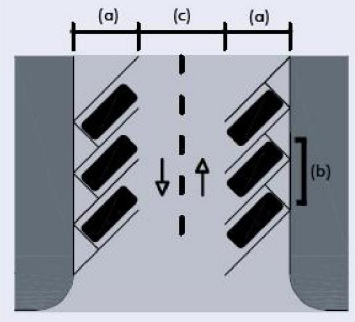
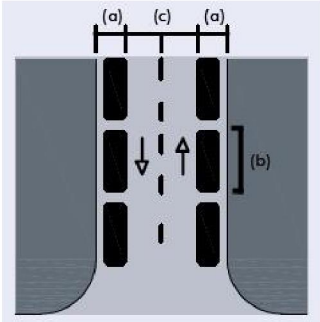
Where parking requirements are based on the “floor area” of the use, the term “floor area” means the gross floor area of the principal building, excluding:

- a) Any area used for parking within the principal building
- b) Any area used for incidental service storage, mechanical equipment, or similar uses

4.17 Parking Stall and Aisle Specifications

Off-street parking spaces shall meet the parking stall and aisle specifications in Table 2. If the proposed spaces are designed at an angle that is not in Table 2, use the specifications for the angle that is closest.

Table 2: Parking Stall and Aisle Specifications

Angle	Configuration	Minimum Stall Dimensions		Minimum Aisle Width	
		Stall Width (a)	Stall Depth (b)	Two - Way (c)	One - Way (c)
90° (Head-In)		9 ft (2.75m)	18 ft (5.5m)	22 ft (6.7m)	20 ft (6.0m)
60° (Angled)		9 ft (2.75m)	18 ft (5.5m)	24 ft (7.3m)	18 ft (5.5m)
45° (Angled)		9 ft (2.75m)	18 ft (5.5m)	24 ft (7.3m)	12 ft (3.7m)
0° (Parallel)		9 ft (2.75m)	18 ft (5.5m)	22 ft (6.7m)	12 ft (3.7m)

4.18 Minimum and Maximum Driveway Width

In the Residential Low Density zone, the width of a driveway leading to or from the parking area of a dwelling (single unit) or dwelling (two unit) shall be at least eight (8) feet in width and no more than 40% of the site width to a maximum of 35 feet. For a multi-unit dwelling, the width of a driveway leading to or from the parking area shall be at least 15 feet in width to a maximum of 35 feet.

In all other zones (excluding Agricultural zones) the width of a driveway providing on-site parking access must be no less than 15 feet wide and no more than 40 feet wide.

4.19 Barrier-Free Parking Spaces

Barrier-Free parking spaces shall be provided according to the minimum number of spaces specified by Table 3. Each barrier-free parking space shall have a minimum width of 12 feet (3.5 meters) and a minimum length of 23 feet (seven meters). Barrier-free parking spaces shall be located within close proximity and access to the principal building entrance. Barrier-free spaces must be clearly marked and reserved for the exclusive use of people with mobility issues. Barrier free spaces are not required in the Residential Low Density zone. The number for barrier free spaces required is included within the overall number of off street parking spots required.

Table 3: Required Barrier-Free Parking Spaces

Number of Off-Street Parking Spaces on a Zoning Site	Minimum Number of Barrier-Free Parking Spaces
1 – 25	1
26 – 50	2
51 – 75	3
76 – 100	4
101+	4 plus 1 for every 50 additional spaces, to a maximum of 10 spaces

4.20 Landscaping and Buffering

If a **surface parking lot** or accessory parking area abuts a public street, the parking area must:

- a) Provide bumper guards, wheel stops, masonry walls or fences in order to prevent a vehicle from encroaching onto public or private property
- b) Be described in a Landscape Plan and approved by the Development Officer.

4.21 Location

An accessory parking area must comply with the minimum yard requirements for the zone in which the parking area is located.

4.22 Reductions to Parking Requirements

At the owner's option, the off-street parking requirements in Table 1 may be reduced by following the requirement below:

- a) In buildings that contain more than one different use function (for example, a building with retail on the main floor and residential above), the number of minimum parking spaces in Table 1 is

reduced to 75 per cent of the total sum of the parking spaces (of the different functions) that would normally be required.

4.23 Landscaping for Large Parking Areas

If a surface parking lot or accessory parking area is a size of 40 or more parking stalls, a site plan must be submitted to Council for approval.

4.24 Maintaining Grades for Drainage

The landowner shall establish and maintain lot grading for adequate drainage so that there will be no free flow of water onto public sidewalks or adjacent properties other than through a drain, ditch or swale.

4.25 Lot Grading

No person shall proceed with any work that may alter or otherwise change the grading of a lot or property in any manner that may affect the existing or established storm water runoff from that or any adjacent property without first obtaining a development permit.

4.26 Standards for Portable Garages

The installation of a portable garage shall be allowed as an accessory use subject to the following rules:

- a) a portable garage is not allowed within the required front yard of a site
- b) a portable garage must meet the requirements for accessory building side and rear yard requirements
- c) a portable garage must not exceed the height restrictions for accessory buildings in the zone in which it is located
- d) a portable garage must not exceed 200 square feet in area
- e) a portable garage must be placed on a driveway or parking space
- f) a portable garage must be kept in good condition (any rip in the fabric must be repaired)
- g) a maximum of one portable garage is allowed on a site
- h) not allowed in the RLD zone.

4.27 Private Communications Facilities

A private communications facility may be allowed as an accessory use in accordance with the minimum yard requirements for accessory structures in the zone in which it is to be located or erected, with the following exceptions:

- a) The maximum height of a private communications facility in all zones is 30 feet, except in the AG, AR, and AV zones where the private communications facility is not subject to the height requirements for accessory structures.
- b) A private communications facility may be located in any rear or side yard in any zone. It may also be located in any front yard in the AG, AR, and AV zones
- c) A private communications facility shall be set back from all property lines of the site on which it is located a minimum distance equal to its total height, measured from grade to the uppermost point of its extension

4.28 Standards for Shipping Containers

A shipping container must adhere to the following standards:

- a) A shipping container used for storage must meet the requirements for accessory buildings in the zone in which it is located. Shipping containers, when stacked, must not exceed the maximum height for accessory buildings for the zone
- b) A shipping container is no more than 20 feet in length, 8 feet wide, and 8 ½ feet in height
- c) No more than one (1) shipping container is permitted per lot in the RLD, AV, RR, CN, and CC zones
- d) A shipping container used as a dwelling must meet the requirements for dwelling units in the zone in which it is located, as well as the requirements necessary to receive a building permit
- e) A shipping container may be used for temporary storage or emergency purposes, provided it meets the requirements for temporary buildings and structures in this bylaw
- f) A shipping container must not be used for advertising
- g) A truck trailer is a shipping container

4.29 Swimming Pools and Hot Tubs

Swimming pools, hot tubs, and similar structures with a water depth of greater than four (4) feet, shall be allowed as a permitted accessory use to a residential use (including when located on a farm), recreational, or commercial development provided that:

- a) they meet the siting requirements of accessory structures for the zone in which they are located
- b) except when located on a farm, the pool area is protected by a fence with lockable gates and a minimum height of six feet (1.8m) to prevent unauthorized entry. The fence and gate must be constructed so as to prevent a child from crawling underneath
- c) hot tubs must be protected with a cover capable of being locked
- d) a development permit is required under this bylaw for pools, hot tubs, and similar structures with a water depth of four feet or greater
- e) nothing in this subsection shall relieve any such structure from complying with the requirements under the local Building Bylaw or applicable provincial regulations including *The Buildings and Mobile Homes Act* and *The Public Health Act*

4.30 Hazard Lands

Development is prohibited on land that is subject to subsidence or erosion by water or is marshy or unstable, or is otherwise hazardous by virtue of its soil or topography, unless a geotechnical engineering report showing that the development may occur without creating any additional risks is submitted to the Planning District at the time of application for a development permit.

4.31 Flood Risk Areas

Development is prohibited on land that is within two feet (0.61 meters) of the high-water mark of the design flood, a recorded flood exceeding the design flood, or a flood specified by Manitoba Infrastructure, unless an engineering report showing the development, with flood protection, may occur without creating any additional risks is submitted to the Planning District at the time of application for a development permit.

4.32 Riparian and Wetland Areas

No development shall occur within the area 100 feet (30 metres) upslope from the normal high water mark of a natural water body, waterway, wetland, or a third (or higher) order drain, except if the

development is permitted as an exception under 4.34 or 4.36. No development shall occur within 50 feet (15 meters) of a first or second order drain, or artificially created retention pond, except if the development is permitted as an exception under 4.34 or 4.36.

4.33 Exceptions to Riparian Setbacks

Notwithstanding the restrictions in 4.32, developments that create minor disturbances to the natural vegetative cover of riparian areas (such as docks, boathouses, and pathways) may be allowed within the riparian and wetland area, provided no more than 25 per cent of the length of a lot's shoreline is affected.

4.34 Protection of Important Areas

No development shall occur 200 feet 60 meters upslope from the normal high water mark of a water body or waterway identified in the RPGA Planning District Development Plan as being socially, historically or culturally important, being designated under an enactment, or containing unique aquatic assemblages and species. The natural vegetative cover must be retained or rehabilitated within these areas.

4.35 No Alteration of Wetlands

Development shall not result in alteration to permanent, semi-permanent or coastal wetlands by the consolidation of wetlands or by ditching, filling, pumping, subsurface drainage or other works or means, unless it is for the purpose of flood mitigation. Flood mitigation must maintain the natural boundaries of permanent, semi-permanent or coastal wetlands.

4.36 Development Setbacks from Railways

No development of a residential dwelling unit shall be permitted within 25 feet (7.5 metres) of a main line, branch line, or spur line, measured from the property line of the railway to the face of the residential building. Accessory buildings must not be constructed within 5 feet of the property line of a main line, branch line, or spur line.

4.37 Development Restrictions for Airports

No building or structure constructed around the airport shall exceed the following height restrictions:

- a) no building or structure along the edge of a runway shall exceed a height of one (1) foot vertical for every seven (7) feet measured horizontally from the edge of the runway strip;
- b) no building or structure located in the take-off or approach paths to a runway shall exceed a height of one (1) foot vertical for every 40 (forty) feet measured horizontally from the ends of the runway strip and diverging 10% from the extension of the edges of the runway strip.

Consideration should be given to Transport Canada's "*Land Use in the Vicinity of Aerodromes (TP1247)*" when reviewing development proposed near an airport.

4.38 Established Street Standards for Front Yards

Where a new dwelling or principal building or an addition to a dwelling or principal building is proposed within a street block or a portion of a street block within the RLD and CN zones and where the majority of the lots have been developed with principal structures, and the minimum front yard required is inconsistent with the majority of existing front yards for developed sites on the street block, the new structure must be developed with a front yard consistent with the minimum of the existing

front yards within that block or portion of the block. In the case of a corner site, either the minimum of the yard for the two nearest properties on the same block or for all the properties facing the same street on the same block may be used for calculating the required yard.

4.39 Development Setbacks from Highway Intersections

All development within the Controlled Area of a provincial road or provincial trunk highway shall require a permit from the applicable provincial authority.

4.40 Livestock Production Operations

Any reference in this By-law to Livestock Animal Units (A.U.) shall use Table 6 to determine the amount of livestock waste produced and/or the number of animals permitted.

4.41 Conditional Livestock Operations

- a) Livestock operations shall be a Conditional Use in the AG Agricultural General zone where they meet any one of the following conditions:
 - i) the operation is located on a site of less than forty (40) acres
 - ii) the operation produces in excess of fifty (50) livestock animals units (A.U.); or
- b) Livestock operations shall be a Conditional Use in the AR Agricultural Reserve zone where they meet any one of the following conditions:
 - i) the operation is located on a site of less than forty (40) acres;
 - ii) the operation produces in excess of ten (10) livestock animal units (A.U.); or
- c) When considering a Conditional Use application for a livestock operation, Council shall take into consideration:
 - i) the type of operation and livestock;
 - ii) size of the operation;
 - iii) manure management system (i.e. type of facility, handling and storage, etc.);
 - iv) manure disposal system (i.e. disposal site, etc.);
 - v) nature of area (treed, open crop, soil types, water table, etc.);
 - vi) prevailing winds;
 - vii) neighbouring land uses, distances to non-compatible uses, etc.;
 - viii) the land base under ownership and agreement;
 - ix) the Farm Practices Guidelines for Manitoba; and
 - x) the Livestock Manure and Mortalities Management Regulation of the Environment Act (42/98).

4.42 Farm Yard Split

In the AG and AR zones, there shall be a maximum of one farm yard split on a yard site that is a minimum of 5 acres and no further farm yard splits shall be granted on the lands.

4.43 Signage Regulations

The following provisions shall apply to all signs erected or maintained within the Municipality, except wherein otherwise stated:

- a) signs and sign structures may be allowed as accessory uses in accordance with the Sign Requirements Table [Table 4], subject to the issuance of a development permit, except as provided in Section 4.46 of this zoning bylaw
- b) no sign or sign structure shall be erected at any location where it may interfere with or obstruct the view of any street, intersection or railroad grade crossing, or be confused with any authorized traffic sign, signal or device. No rotating beam, beacon or flashing illumination resembling an emergency light shall be used in connection with any sign display
- c) no sign may contain flashing lights or digital images unless specifically allowed in the Sign Requirements Table [Table 4]. All signs with flashing lights or digital images are prohibited within 100 feet (30 metres) of RR and RLD zones
- d) no sign or sign structure shall be erected or maintained on, over or above any land or right-of-way belonging to the Municipality without a development permit except for those provided for in 4.46 d)
- e) the placing of signs within the controlled area of a Provincial Road or Provincial Trunk Highway shall require a permit from the applicable provincial authority
- f) all signs and sign structures shall be kept in good repair and in a proper state of preservation. Signs which have become obsolete because of discontinuance of the operation or activity or are not maintained in good condition or repair shall be repaired, removed or relocated within 30 days following notice by the designated officer.

4.44 Signs Not Requiring a Development Permit

The following signs shall not require a development permit. However, they must still comply with any applicable standards in this bylaw:

- a) signs posted by duly constituted public authorities in the performance of their public duties
- b) flags or emblems of a political, civic, educational or religious organization
- c) temporary signs including real estate signs, construction signs, election signs, and similar
- d) temporary event signs including garage sales, estate sale, sporting events, open houses and similar providing that:
 - i) the sign indicates the date of the event;
 - ii) the sign is not placed within 50 feet of an intersection;
 - iii) the sign is not placed on public property more than two days in advance of the event;
 - iv) the sign is removed within 24 hours of the event.
- e) mobile signs (small) not exceeding 5 ft² (0.5 m²) in surface area (for a single sign face)
- f) awning signs with signage originally incorporated in the design or awning material
- g) residential on-site identification signs or warning signs (such as "Private Property" signs and similar) not exceeding three square feet each in surface area
- h) signs required for direction and convenience of the public, including signs identifying restrooms or parking entrances, not exceeding 5 ft² (0.5 m²) in sign surface area







4.45 Digital Signs





Signs which incorporate digital technology must adhere to the following standards:



- a) If a component fails or malfunction in any way or fails to operate as indicated on the approved permit, the sign owner shall ensure that the sign is turned off until all components are operating as required.
- b) No Mobile sign shall have any digital component.





- c) Brightness levels shall not exceed 7,500 Nits when measured from the sign face at its maximum brightness, between sunrise to sunset, at those times determined by the sunrise/sunset calculator from the National Research Council of Canada.
- d) Brightness levels shall not exceed 500 Nits when measured from the sign face at its maximum brightness, between sunset to sunrise, at those times determined by the sunrise/sunset calculator from the National Research Council of Canada.
- e) Must not increase the light levels around the digital sign by more than 3.0 Lux above the ambient light level.
- f) Digital signs within 500 feet (150 metres), and in direct line of sight of a residential dwelling unit, must be turned off from 11:00 p.m. to 6:00 a.m. every day.
- g) Transitions from one copy to another must remain at a consistent brightness level.
- h) Copy shall remain on the sign face area for no less than six seconds before changing to the next copy.
- i) Sound, live video feed and the broadcasting of television programs or movies is not permitted.
- j) Copy must not be shown in a manner that requires the message to be viewed or read over a series of sequential messages on a single digital sign, or sequenced on multiple digital signs.
- k) Copy must not involve any visible effects, including but not limited to blinking, intermittent, or flashing light or the illusion of such effects.
- l) Transitions must not involve any visible effects, including but not limited to blinking, intermittent, or flashing light or the illusion of such effects.
- m) No digital sign shall be erected, operated, used or maintained that:
 - i) due to its position, shape, colour, format or illumination obstructs the view of, or shall be confused with, a traffic sign, signal or device;
 - ii) display lights resembling lights associated with danger or those used by emergency vehicles;
 - iii) uses spot or reflector lights directed at on-coming traffic that creates a hazard to traffic on public roadways from which the digital sign is visible; and/or
 - iv) due to its illumination, competes with or dulls the contrast of the traffic control sign, signal or device for on-coming traffic.
- n) The appropriate Transportation Authority shall be satisfied that each digital sign:
 - i) does not physically obstruct the sight lines or views of a traffic control sign, signal or device for on-coming traffic;
 - ii) is not located in the field of view near or past the traffic control sign, signal or device for on-coming traffic;
 - iii) is not located in the field of view near or past other traffic conflict points such as intersections, merge points, exit ramps, or curved roadways.





Table 4: Sign Requirements

Type of Sign	Permitted in Zones	Maximum Area	Additional Conditions	Illustration
<p>Fascia (small)</p>		<p>5 square feet (0.5 square metres) maximum area for a single face</p>	<p>A sign in the RR and RLD zones may only be illuminated during business hours.</p>	
<p>Fascia (large) or Marquee</p>		<p>10 per cent of the area of the wall to which sign is affixed</p>	<p>Illumination and flashing lights are permitted, following the standards for signs.</p>	
<p>Projecting (small)</p>		<p>5 square feet (0.5 square metres) maximum area for a single face</p>	<p>Must not project more than 5 feet (1.5 m) from the wall to which the sign is affixed.</p>	

Type of Sign	Permitted in Zones	Maximum Area	Additional Conditions	Illustration
<p>Projecting (large)</p>		<p>21.5 square feet (2 square meters) maximum area for a single face</p>	<p>Must not project more than 6 feet (2 m) from the wall to which the sign is affixed.</p> <p>Illumination and flashing lights are permitted, following the standards for signs.</p>	
<p>Free-Standing (small)</p>		<p>Maximum Area 32 ft. (3 square metres)</p> <p>Maximum Height (from grade): 2 m (6 ft).</p>	<p>Not permitted for home-based businesses.</p>	

Type of Sign	Permitted in Zones	Maximum Area	Additional Conditions	Illustration
<p>Free-Standing (large)</p>	<p>AG AR CC AI</p>	<p>120 square feet (11 square meters) maximum area for a single face.</p> <p>Maximum Height (from grade): 35 feet (11 m).</p>	<p>Illumination and flashing lights are permitted, following standards.</p> <p>Not permitted in a required yard abutting an RR or RLD zone.</p> <p>Minimum setback from a property line must be 33 per cent the height of the sign.</p>	
<p>Awning</p>	<p>PR CC CN AI EI</p>	<p>10 per cent of the area of the wall to which awning is affixed</p>		

Type of Sign	Permitted in Zones	Maximum Area	Additional Conditions	Illustration
<p>Mobile (small)</p>		<p>Maximum Height: 4.5 ft (1.4m).</p>	<p>One sign may be placed within public right-of-way immediately adjacent to a commercial use during regular hours of operation.</p>	
<p>Mobile (large)</p>		<p>48 square feet (4.5 square meters) maximum area for a single face</p> <p>Maximum height (from grade): 10 feet (3 metres)</p>	<p>Must not include any flashing lights.</p> <p>Maximum of one sign per property.</p> <p>Only allowed to occupy one parking space where there is no practical alternative.</p> <p>Development Permit required.</p> <p>Only allowed as a temporary sign that may be displayed for no more than 180 days within a 12 month period.</p>	

Type of Sign	Permitted in Zones	Maximum Area	Additional Conditions	Illustration
<p>Digital</p>		<p>75 square feet (7 square meters) maximum area for a single face</p>	<p>Not permitted in a required yard abutting an RR or RLD zone.</p> <p>Refer to 4.47 for additional requirements.</p> <p>Development Permit required.</p>	
<p>Inflatable</p>		<p>16.5 feet (5 meters) maximum height from grade</p>	<p>Only 1 inflatable sign shall be permitted per site.</p> <p>Only allowed as a temporary sign that may be displayed for no more than 15 days within a 6 month period.</p>	

PART 5: ZONES

5.4 Establishing Zones

Uses of land in the municipality are regulated in accordance with the following zones:

ZONES	
Parks, Recreation, and Open Space	PR
Agriculture General	AG
Agriculture Restricted	AR
Agricultural Village	AV
Rural Residential	RR
Residential Low Density	RLD
Commercial Neighbourhood	CN
Commercial Corridor	CC
Agro-Industrial	AI
Education and Institutional	EI

5.5 Zoning Boundaries

The zones established above in Section 5.1 shall apply within the boundaries of the zones shown on the maps in Schedule A following these rules of interpretation:

- a) boundaries indicated as approximately following the centre-lines of streets, lanes, highways, rivers, or railway or Utility Service lines or rights-of-way shall follow such lines
- b) boundaries indicated as approximately following parcel limits as shown on a registered plan or by reference to the Dominion Government Survey shall follow such limits

5.6 Permitted and Conditional Uses

The permitted and conditional uses prescribed for parcels within each zone are those set out in the Bulk and Use Tables. Permitted uses are indicated on this table with the letter **P**. Conditional uses are indicated on this table with the letter **C**. Where a use is not listed and is not similar to, or accessory to, a permitted or conditional principal use, or a permitted or conditional secondary use, the use is not allowed in the zone.

5.7 Bulk Regulations

No land, building, or structure shall be used or occupied, and no building or structure shall be constructed, erected, altered, enlarged, or placed, except in accordance with the bulk requirements described in the Bulk and Use Tables or elsewhere in this bylaw.

PR – Parks, Recreation, and Open Space

Intent: This zone is intended for land that is used as public parks, recreation areas, and undeveloped natural areas. This zone can be used to provide access to nature and play spaces in urban areas or provide a buffer between potentially incompatible land uses.

Bulk / Use Table 5-1 Parks, Recreation, and Open Space Zone									
Use Class P=Permitted C=Conditional *=Use-Specific Standard Applies <u>Underline</u> = Only as a Secondary Use	Minimum Requirements					Maximum Requirements		Use-Specific Standard	
	Site Area (sq.ft.)	Site Width (ft)	Front Yard (ft)	Side Yard (ft)	Rear Yard (ft)	Height (ft)	Site Coverage (%)		
Campground or RV Park	C	40,000	200	40	25	25	35	n/a	
Cemetery	C	40,000	200	40	25	25	35	n/a	
Child Care Services	C	40,000	200	40	25	25	35	40	
Emergency Service	P	40,000	200	40	25	25	35	40	
Funeral Service	C	40,000	200	40	25	25	35	40	
Library or Cultural Facility	P	40,000	200	40	25	25	35	40	
Park	P	40,000	200	40	25	25	35	n/a	
Public Utility / Public Works	P	40,000	200	40	25	25	35	n/a	
Recreation Centre or Facility	P	40,000	200	40	25	25	35	40	
Restaurant	C	40,000	200	40	25	25	35	40	
Solar Collector (On-Site Use)	<u>P*</u>	n/a	n/a	n/a	n/a	n/a	n/a	n/a	6.11
Uses Not Otherwise Listed	C	40,000	200	40	25	25	35	40	
Wind Energy Generating System Tower (Commercial)	<u>C*</u>	40,000	200	40	25	25	35	40	6.10
Accessory/Secondary Buildings & Structures	P	n/a	n/a	40	10	10	20	n/a	

AG – Agriculture General

Intent: This zone is intended for agricultural purposes and protects farmland from encroachment by new non-agricultural development which might interfere with agricultural production and increase the potential for land use conflicts. Compatible secondary uses are encouraged, provided the primary use of the land is agriculture.

Bulk / Use Table 5-2									
AG Agriculture General Zone									
Use Class P=Permitted C=Conditional *=Use-Specific Standard Applies <u>Underline</u> = Only as a Secondary Use	Minimum Requirements					Max. Requirements		Use-Specific Standard	
	Site Area (acres)	Site Width (ft)	Front Yard (ft)	Side Yard (ft)	Rear Yard (ft)	Height (ft)	Site Coverage (%)		
Abattoir	C	10	200	125	25	10	n/a	n/a	
Agricultural Crop Protection Warehouse	C	5	200	125	25	10	n/a	n/a	
Agricultural Implement Sales and Service	C	10	200	125	25	10	n/a	n/a	
Agriculture, General	P	80	400	125	25	10	n/a	n/a	
Aircraft Landing Field	C	20	200	125	25	10	n/a	n/a	
Anhydrous Ammonia	C	5	200	125	25	10	n/a	n/a	
Asphalt Plant, Gravel and Aggregate Extraction and Processing	C	10	200	125	25	10	n/a	n/a	
Apiary	<u>P*</u>	10	200	125	10	10	35	n/a	6.8
Automobile and Farm Machinery Repair Shops	C	2	200	125	25	10	n/a	n/a	
Automobile Wrecking and Body Shop	C	5	200	125	25	10	n/a	n/a	
Bed & Breakfast	<u>P*</u>	n/a	n/a	n/a	n/a	n/a	n/a	n/a	6.1
Bulk Fuel Sales and Storage	C	5	200	125	25	10	n/a	n/a	
Cannabis Cultivation or Processing	C	80	400	125	25	10	n/a	n/a	
Cemetery	C	2	200	125	25	10	n/a	n/a	
Dangerous Goods or Agrichemical Storage Facility	<u>C*</u>	10	200	125	25	10	n/a	n/a	6.16
Dwelling, Farm	P	80	400	125	10	10	35	n/a	
Dwelling, Mobile Home	P	2	200	125	10	10	35	n/a	6.14
Dwelling, Secondary	<u>P</u>	n/a	n/a	n/a	n/a	n/a	n/a	n/a	
Dwelling, Single Unit	P	2	200	125	10	10	35	n/a	
Emergency Services	P	2	200	125	25	10	n/a	n/a	
Flax Straw Processing	C	20	200	125	25	10	n/a	n/a	
General Contractor Service	C	2	200	125	25	10	n/a	n/a	
Greenhouse / Garden Centre / Nursery	C	20	200	125	25	10	n/a	n/a	

Use Class P=Permitted C=Conditional *=Use-Specific Standard Applies <u>Underline</u> = Only as a Secondary Use	Minimum Requirements					Max. Requirements		Use-Specific Standard	
	Site Area (acres)	Site Width (ft)	Front Yard (ft)	Side Yard (ft)	Rear Yard (ft)	Height (ft)	Site Coverage (%)		
Golf Course	C	20	200	125	25	10	n/a	n/a	
Home-Based Business	P*	2	200	125	25	10	n/a	n/a	6.4
Home Industry	C*	n/a	n/a	n/a	n/a	n/a	n/a	n/a	6.5
Irrigation Dugout, Pond, or Lagoon	C	n/a	n/a	325	325	325	n/a	n/a	
Kennel or Animal Shelter	C	2	200	125	25	10	n/a	n/a	
Light Industry	C	2	200	125	25	10	n/a	n/a	
Livestock Auction Mart or Sales Yard	C	5	200	125	25	10	n/a	n/a	
Livestock Operations producing 50 AU or less	P	40	200	125	25	10	n/a	n/a	6.6 6.7
Livestock Operations producing more than 50 AU	C	40	200	125	25	10	n/a	n/a	6.6, 6.7
Livestock Operations operating on less than 40 acres	C	10	200	125	25	10	n/a	n/a	6.6, 6.7
Motocross Race Track	C	5	200	125	25	10	n/a	n/a	
Oil Battery	C	40	200	125	25	10	n/a	n/a	
Park	C	5	100	125	25	10	n/a	n/a	
Public Utility / Public Works	P	1	200	125	25	10	n/a	n/a	
Secondary Suite	P*	n/a	n/a	n/a	n/a	n/a	n/a	n/a	6.15
Sewage Treatment Site	C	20	300	125	50	25	50	35	
Shooting Range	C	2	200	125	25	10	n/a	n/a	
Solar Collector (On-Site Use)	P*	n/a	n/a	n/a	n/a	n/a	n/a	n/a	6.11
Specialized Agriculture	P	10	200	125	25	10	n/a	n/a	
Stables and Riding Academies	C	10	100	125	25	10	n/a	n/a	
Storage, handling and/or processing facilities for grains, vegetables and pulse crops	C	5	200	125	25	10	n/a	n/a	
Uses not otherwise listed	C	80	200	125	25	10	n/a	n/a	
Veterinary Clinic	C	2	100	125	25	10	n/a	n/a	
Waste Disposal Site	C	20	300	125	50	25	n/a	n/a	
Wind Energy Generating System Tower (Commercial)	C*	40	200	125	25	10	n/a	n/a	6.10
Accessory/Secondary Buildings & Structures	P	n/a	n/a	125	10	10	n/a	n/a	

AR – Agriculture Restricted

Intent: This zone is intended for agricultural purposes with limited livestock production, and protects adjacent urban communities from activities associated with livestock production. encroachment by new non-agricultural development which might interfere with agricultural production and increase the potential for land use conflicts. Compatible secondary uses are encouraged, provided the primary use of the land is agriculture.

Bulk / Use Table 5-3 AR Agriculture Restricted Zone									
Use Class P=Permitted C=Conditional *=Use-Specific Standard Applies <u>Underline</u> = Only as a Secondary Use	Minimum Requirements					Max. Requirements		Use-Specific Standard	
	Site Area (acres)	Site Width (ft)	Front Yard (ft)	Side Yard (ft)	Rear Yard (ft)	Height (ft)	Site Coverage (%)		
Abattoir	C	10	200	125	25	10	n/a	n/a	
Agricultural Crop Protection Warehouse	C	5	200	125	25	10	n/a	n/a	
Agricultural Fair	C	20	200	125	25	10	n/a	n/a	
Agricultural Implement Sales and Service	C	40	200	125	25	10	n/a	n/a	
Agriculture, General	P	40	400	125	25	10	n/a	n/a	
Aircraft Landing Field	C	20	200	125	25	10	n/a	n/a	
Anhydrous Ammonia	C	5	200	125	25	10	n/a	n/a	
Apiary	P*	40	200	125	10	10	35	n/a	6.8
Asphalt Plant, Gravel and Aggregate Extraction and Processing	C	10	200	125	25	10	n/a	n/a	
Automobile and farm machinery repair shops	C	2	200	125	25	10	n/a	n/a	
Automobile Wrecking and Body Shop	C	5	200	125	25	10	n/a	n/a	
Bed & Breakfast	P*	n/a	n/a	n/a	n/a	n/a	n/a	n/a	6.1
Bulk Fuel Sales and Storage	C	5	200	125	25	10	n/a	n/a	
Campground or RV Park	C	20	200	125	25	10	n/a	n/a	
Cemetery	C	2	200	125	25	10	n/a	n/a	
Dangerous Goods or Agrichemical Storage Facility	C*	10	200	125	25	10	n/a	n/a	6.16
Dwelling, Farm	P	40	200	125	10	10	35	n/a	
Dwelling, Mobile Home	P	2	200	125	10	10	35	n/a	6.14
Dwelling, Secondary	P	n/a	n/a	n/a	n/a	n/a	n/a	n/a	
Dwelling, Single Unit	P	2	200	125	10	10	35	n/a	
Emergency Services	P	2	200	125	25	10	n/a	n/a	
Flax Straw Processing	C	20	200	125	25	10	n/a	n/a	

Use Class P=Permitted C=Conditional *=Use-Specific Standard Applies <u>Underline</u> = Only as a Secondary Use	Minimum Requirements					Max. Requirements		Use-Specific Standard	
	Site Area (acres)	Site Width (ft)	Front Yard (ft)	Side Yard (ft)	Rear Yard (ft)	Height (ft)	Site Coverage (%)		
General Contractor Service	C	2	200	125	25	10	n/a	n/a	
Greenhouse / Garden Centre / Nursery	C	20	200	125	25	10	n/a	n/a	
Golf Course	C	20	200	125	25	10	n/a	n/a	
Home-Based Business	P*	2	200	125	25	10	n/a	n/a	6.4
Home Industry	C*	n/a	n/a	n/a	n/a	n/a	n/a	n/a	6.5
Irrigation Dugout, Pond, or Lagoon	C	n/a	n/a	325	325	325	n/a	n/a	
Kennel or Animal Shelter	C	2	200	125	25	10	n/a	n/a	
Light Industry	C	2	200	125	25	10	n/a	n/a	
Livestock (producing 9 AU or less)	P*	40	200	125	25	10	n/a	n/a	6.6 6.7
Livestock Auction Mart or Sales Yard	C	5	200	125	25	10	n/a	n/a	
Livestock Operations (producing more than 9 AU)	C	40	200	125	25	10	n/a	n/a	6.6 6.7
Livestock Operations (operating on less than 40 acres)	C	10	200	125	25	10	n/a	n/a	6.6 6.7
Motocross Race Track	C	5	200	125	25	10	n/a	n/a	
Oil Battery	C	40	200	125	25	10	n/a	n/a	
Park	C	5	100	125	25	10	n/a	n/a	
Public Utility / Public Works	P	1	200	125	25	10	n/a	n/a	
Recreation Centre or Facility	C	5	100	125	25	10	n/a	n/a	
School, Elementary or Middle	C	5	100	125	25	10	n/a	n/a	
Secondary Suite	P*	n/a	n/a	n/a	n/a	n/a	n/a	n/a	6.15
Sewage Treatment Site	C	20	300	125	50	25	50	35	
Shooting Range	C	2	200	125	25	10	n/a	n/a	
Solar Collector (On-Site Use)	P*	n/a	n/a	n/a	n/a	n/a	n/a	n/a	6.11
Specialized Agriculture	P	10	200	125	25	10	n/a	n/a	
Stables and Riding Academies	C	10	100	125	25	10	n/a	n/a	
Storage, handling and/or processing facilities for grains, vegetables and pulse crops	C	5	200	125	25	10	n/a	n/a	
Uses not Otherwise Listed	C	40	200	125	25	10	n/a	n/a	
Veterinary Clinic	C	2	100	125	25	10	n/a	n/a	
Waste Disposal Site	C	20	300	125	50	25	50	n/a	
Wind Energy Generating System Tower (Commercial)	C*	40	200	125	25	10	n/a	n/a	6.10

Use Class P=Permitted C=Conditional *=Use-Specific Standard Applies <u>Underline</u> = Only as a Secondary Use	Minimum Requirements					Max. Requirements		Use-Specific Standard
	Site Area (acres)	Site Width (ft)	Front Yard (ft)	Side Yard (ft)	Rear Yard (ft)	Height (ft)	Site Coverage (%)	
Accessory/Secondary Buildings & Structures	P	n/a	n/a	125	10	10	n/a	n/a

AV – Agricultural Village

Intent: This zone is intended to provide for permanent, single unit dwellings in a rural setting, without the provision of urban services. Limited agriculture, livestock, and home industry uses are permitted.

Bulk/Use Table 5-4									
Agricultural Village Zone									
Use Class P=Permitted C=Conditional *=Use-Specific Standard Applies <u>Underline</u> = Only as a Secondary Use	Minimum Requirements					Maximum Requirements		Use Specific Standard	
	Site area (acres)	Site Width (ft)	Front Yard (ft)	Side Yard (ft)	Rear Yard (ft)	Height (ft)	Site Coverage (%)		
Agricultural Crop Protection Warehouse excluding anhydrous ammonia	C	2	200	25	5	25	35	50	
Agricultural Fair	C	2	200	25	5	25	35	50	
Agricultural Produce Processing and Storage	C	2	200	25	5	25	35	50	
Apiary	P*	2	200	25	5	25	35	n/a	6.8
Automobile and Farm Machinery Repair Shop	C	2	200	25	5	25	35	50	
Bed & Breakfast	<u>P*</u>	n/a	n/a	n/a	n/a	n/a	n/a	n/a	6.1
Cemetery	C	2	200	25	5	25	35	50	
Child Care Services	<u>P</u>	n/a	n/a	n/a	n/a	n/a	n/a	n/a	
Contractor Yard	C	2	200	25	5	25	35	50	
Dwelling, Mobile Home	P	2	200	25	5	25	35	50	6.14
Dwelling, Multi Unit	C*	2	200	25	5	25	35	50	6.3
Dwelling, Single Unit	P	2	200	25	5	25	35	50	
Dwelling, Two Unit	P	2	200	25	5	25	35	50	6.2
Emergency Service	P	2	200	25	5	25	35	50	
Grain Elevators and Seed Cleaning Plants	C	2	200	25	5	25	35	50	
Greenhouse	<u>P</u>	2	200	25	5	25	35	50	
Home-Based Business	<u>P*</u>	2	200	25	5	25	35	50	6.4
Home Industry	<u>C*</u>	n/a	n/a	n/a	n/a	n/a	n/a	n/a	6.5
Irrigation Dugout, Pond, or Lagoon	<u>C</u>	n/a	n/a	165	165	165	n/a	n/a	
Kennel or Animal Shelter	<u>C</u>	n/a	n/a	n/a	n/a	n/a	n/a	n/a	
Light Industry	C	2	200	25	5	25	35	50	
Livestock Auction Mart or Sales Yard	C	5	200	25	5	25	35	50	
Livestock and Livestock Operations (between 5 and 50 AU)	C	5	200	25	5	25	35	50	6.6 6.7
Livestock (less than 5 AU)	P	5	200	25	5	25	35	50	6.6 6.7

Use Class P=Permitted C=Conditional *=Use-Specific Standard Applies <u>Underline</u> = Only as a Secondary Use	Minimum Requirements					Maximum Requirements		Use Specific Standard	
	Site area (acres)	Site Width (ft)	Front Yard (ft)	Side Yard (ft)	Rear Yard (ft)	Height (ft)	Site Coverage (%)		
Park	P	2	200	25	5	25	35	50	
Place of Worship	P	2	200	25	5	25	35	50	
Public Utility / Public Works	C	2	200	25	5	25	35	50	
Recreational Centre or Facility	C	2	200	25	5	25	35	50	
Secondary Suite	<u>P</u>*	n/a	n/a	n/a	n/a	n/a	n/a	n/a	6.15
School, Elementary or Middle	P	2	200	25	5	25	35	50	
Solar Collector (On-Site Use)	<u>P</u>*	n/a	n/a	n/a	n/a	n/a	n/a	n/a	6.11
Urban Farm	<u>P</u>*	n/a	n/a	n/a	n/a	n/a	n/a	n/a	6.9
Uses not otherwise listed	C	2	200	25	5	25	35	50	
Welding Shop	C	2	200	25	5	25	35	50	
Accessory/Secondary Buildings & Structures	P	n/a	n/a	40	5	10	35	n/a	

RR – Rural Residential

Intent: This zone is intended to provide for permanent, single and two-family dwellings in a rural setting, without the provision of urban services. Limited agriculture, livestock, and home industry uses are permitted.

Bulk/Use Table 5-5 Rural Residential Zone									
Use Class <small>P=Permitted C=Conditional *=Use-Specific Standard Applies <u>Underline</u> = Only as a Secondary Use</small>		Minimum Requirements					Maximum Requirements		Use Specific Standard
		Site Area (acres)	Site Width (ft)	Front Yard (ft)	Side Yard (ft)	Rear Yard (ft)	Height (ft)	Site Coverage (%)	
Apiary	P*	2	200	25	5	25	35	n/a	6.8
Automobile and Farm Machinery Sales and Repair	C	2	200	125	25	25	35	50	
Bed & Breakfast	P*	n/a	n/a	n/a	n/a	n/a	n/a	n/a	6.1
Cemetery	C	2	200	125	25	25	35	50	
Child Care Services	C	n/a	n/a	n/a	n/a	n/a	n/a	n/a	
Contractor Yard	C	n/a	n/a	n/a	n/a	n/a	n/a	n/a	n/a
Dwelling, Mobile Home	P	2	200	25	25	25	35	50	6.14
Dwelling, Single Unit	P	2	200	25	25	25	35	50	
Dwelling, Two Unit	P*	2	200	25	25	25	35	50	6.2
Emergency Service	P	2	200	25	25	25	35	50	
Greenhouse, Garden Centre, Nursery	P	2	200	25	25	25	35	50	
Home-Based Business	P*	n/a	n/a	n/a	n/a	n/a	n/a	n/a	6.4
Home Industry	P*	n/a	n/a	n/a	n/a	n/a	n/a	n/a	6.5
Irrigation Dugout, Pond, or Lagoon	C	n/a	n/a	n/a	n/a	n/a	n/a	n/a	n/a
Kennel or Animal Shelter	C	n/a	n/a	n/a	n/a	n/a	n/a	n/a	n/a
Light Industry	C	n/a	n/a	n/a	n/a	n/a	n/a	n/a	n/a
Livestock (maximum of 2 AU)	P*	n/a	n/a	n/a	n/a	n/a	n/a	n/a	6.6, 6.7
Park	P	2	200	25	25	25	35	50	
Place of Worship	C	2	200	125	25	25	35	50	
Retail Sales	C	n/a	n/a	n/a	n/a	n/a	n/a	n/a	n/a
Secondary Suite	P*	n/a	n/a	n/a	n/a	n/a	n/a	n/a	6.15
Solar Collector (On-Site Use)	P*	n/a	n/a	n/a	n/a	n/a	n/a	n/a	6.11
Urban Farm	P*	n/a	n/a	n/a	n/a	n/a	n/a	n/a	6.9
Uses not Otherwise Listed	C	2	200	125	25	25	35	50	
Accessory/Secondary Buildings & Structures	P	n/a	n/a	40	5	10	35	n/a	

RLD – Residential Low Density

Intent: This zone is intended for mostly single-unit and two-unit residential dwellings, as well as other complementary secondary uses, within settlement areas. This zone provides for a variety of housing types and affordability levels to accommodate a range of income levels, the ability to age in place and diverse market demands.

Bulk/Use Table 5-6

Residential Low Density Zone

Use Class <small>P=Permitted C=Conditional *=Use-Specific Standard Applies <u>Underline</u> = Only as a Secondary Use</small>	Minimum Requirements						Maximum Requirements		Use Specific Standard	
	Site Area (sq.ft.)	Site Width (ft)	Front Yard (ft)	Side Yard (ft)	Corner Side Yard (ft)	Rear Yard (ft)	Height (ft)	Site Coverage (%)		
Bed & Breakfast	C*	n/a	n/a	n/a	n/a	n/a	n/a	n/a	n/a	6.1
Boarding House	C	4,000	40	25	5	7	25	35	50	
Child Care Services	C	7,500	75	25	10	12	25	35	50	
Child Care Services	P	n/a	n/a	n/a	n/a	n/a	n/a	n/a	n/a	
Dwelling, Multi Unit	C*	7,500	75	25	10	12	25	35	50	6.3
Dwelling, Single-Unit	P	4,000	40	25	5	7	25	35	50	
Dwelling, Two-Unit	P*	6,000	60	25	5	7	25	35	50	6.2
Emergency Service	P	7,500	40	25	5	7	25	35	50	
Funeral Service	C	7,500	75	25	10	12	25	35	50	
Home-Based Business	P*	n/a	n/a	n/a	n/a	n/a	n/a	n/a	n/a	6.4
Library or Cultural Exhibit	C	7,500	75	25	10	12	25	35	50	
Medical Clinic	P	7,500	75	25	10	12	25	35	50	
Park	P	7,500	75	25	10	12	25	35	50	
Place of Worship	P	7,500	75	25	10	12	25	35	50	
Planned Unit Development	C*	2 acres	75	25	10	12	25	35	50	6.14
Recreational Centre or Facility	C	7,500	75	25	10	12	25	35	50	
School, Elementary or Middle	C	7,500	75	25	10	12	25	35	50	
Secondary Suite	P*	n/a	n/a	n/a	n/a	n/a	n/a	n/a	n/a	6.15
Solar Collector (On-Site Use)	P*	n/a	n/a	n/a	n/a	n/a	n/a	n/a	n/a	6.11
Supportive Housing Facility	C	4,000	40	25	5	7	25	35	50	
Uses not Otherwise Listed	C	7,500	75	25	10	12	25	35	50	
Utility, Public Works, and Protection Services	P	7,500	75	25	10	12	25	35	50	
Accessory/Secondary Buildings & Structures	P	n/a	n/a	NP	3	10	3	16	n/a	

CN – Commercial Neighbourhood

Intent: This zone is intended for commercial facilities, offices, residential and service uses within central commercial areas. The development standards in this zone provide support for buildings that form a continuous street wall around traditional Main Streets [Reg 2.2.3].

Bulk/Use Table 5-7 Commercial Neighbourhood Zone									
Use Class P=Permitted C=Conditional *=Use-Specific Standard Applies <u>Underline</u> = Only as a Secondary Use	Minimum Requirements					Maximum Requirements		Use Specific Standard	
	Site Area (sq.ft.)	Site Width (ft)	Front Yard (ft)	Side Yard (ft)	Rear Yard (ft)	Height (ft)	Site Coverage (%)		
Amusement Establishment	C	5,000	50	0	0	20	35	75	
Auto / RV Sales / Service	C	5,000	50	0	0	20	35	75	
Auto Body Paint and Repair Service	C	5,000	50	0	0	20	35	75	
Bed & Breakfast	<u>C*</u>	n/a	n/a	n/a	n/a	n/a	n/a	n/a	6.1
Business Support Services	P	5,000	50	0	0	20	35	75	
Cannabis, Retail	C	5,000	50	0	0	20	35	75	
Child Care Services	P	5,000	50	0	0	20	35	75	
Club, Recreational (Private or Non-Profit)	C	5,000	50	0	0	20	35	75	
College or Trade School	P	5,000	50	0	0	20	35	75	
Custom Manufacturing Establishments	C	5,000	50	0	0	20	35	75	
Drive Through Facility	C	5,000	50	0	0	20	35	75	
Dwelling, Multiple-Unit	<u>P*</u>	5,000	50	0	0	20	35	75	6.3
Dwelling, Single-Unit	C	5,000	50	0	0	20	35	75	
Dwelling, Two-Unit	<u>C*</u>	5,000	50	0	0	20	35	75	6.2
Drinking Establishment	C	5,000	50	0	0	20	35	75	
Emergency Service	P	5,000	50	0	0	20	35	75	
Funeral Service	P	5,000	50	0	0	20	35	75	
Hotel / Motel	C	5,000	50	0	0	20	35	75	
Household Repair Service	P	5,000	50	0	0	20	35	75	
Kennel or Animal Shelter	C	5,000	50	0	0	20	35	75	
Library / Cultural Facility	P	5,000	50	0	0	20	35	75	
Liquor Sales	P	5,000	50	0	0	20	35	75	
Medical Clinic	C	5,000	50	0	0	20	35	75	
Office	P	5,000	50	0	0	20	35	75	
Outdoor Patio/Eating Area	C	n/a	n/a	n/a	n/a	n/a	n/a	n/a	
Park	P	5,000	50	0	0	20	35	75	
Personal Service Shop	P	5,000	50	0	0	20	35	75	

Use Class P=Permitted C=Conditional *=Use-Specific Standard Applies <u>Underline</u> = Only as a Secondary Use	Minimum Requirements					Maximum Requirements		Use Specific Standard	
	Site Area (sq.ft.)	Site Width (ft)	Front Yard (ft)	Side Yard (ft)	Rear Yard (ft)	Height (ft)	Site Coverage (%)		
Pet Grooming	C	5,000	50	0	0	20	35	75	
Place of Worship	C	5,000	50	0	0	20	35	75	
Restaurant	P	5,000	50	0	0	20	35	75	
Retail Sales & Service	P	5,000	50	0	0	20	35	75	
Secondary Suite	<u>C*</u>	n/a	n/a	n/a	n/a	n/a	n/a	n/a	6.15
Solar Collector (On-Site Use)	<u>P*</u>	n/a	n/a	n/a	n/a	n/a	n/a	n/a	6.11
Supportive Housing Facility	P	5,000	50	0	0	20	35	75	
Theatre	P	5,000	50	0	0	20	35	75	
Urban Farm	<u>C*</u>	n/a	n/a	n/a	n/a	n/a	n/a	n/a	6.9
Uses not Otherwise Listed	C	5,000	50	0	0	20	35	75	
Utility, Public Works, and Protection Services	P	5,000	50	0	0	20	35	75	
Veterinary Clinic	C	5,000	50	0	0	20	35	75	
Warehousing	C	5,000	50	0	0	20	35	75	
Wholesale Business	C	5,000	50	0	0	20	35	75	
Accessory/Secondary Buildings & Structures	P	n/a	n/a	NP	3	3	16	n/a	

CC – Commercial Corridor

Intent: This zone is intended for commercial, agricultural processing, and light industrial facilities located outside of a downtown area that are designed to serve the travelling public and/or commercial clients. [Reg 2.2.4]

Bulk/Use Table 5-8									
Commercial Corridor Zone									
Use Class P=Permitted C=Conditional *=Use-Specific Standard Applies <u>Underline</u> = Only as a Secondary Use	Minimum Requirements					Maximum Requirements		Use Specific Standard	
	Site Area (acre)	Site Width (ft)	Front Yard (ft)	Side Yard (ft)	Rear Yard (ft)	Height (ft)	Site Coverage (%)		
Auctioneering Establishment	C	1	100	25	25	25	35	50	
Auto Body Paint and Repair Service	C	1	100	25	25	25	35	50	
Automobile, Recreational Vehicle, Mobile Home, or Farm Implement Sales / Rentals / Repairs	P	1	100	25	25	25	35	50	
Automobile Service Station / Gas Bar	C	1	100	25	25	25	35	50	
Building Supply Sales	P	5	100	25	25	25	35	50	
Bulk fuel storage and sales	C	1	100	25	25	25	35	50	
Business Support Services	P	1	100	25	25	25	35	50	
Cannabis, Retail, Cultivation, or Processing	C	1	100	25	25	25	35	50	
Child Care Services	P	1	100	25	25	25	35	50	
Commercial School	C	1	100	25	25	25	35	50	
Commercial Truck / Mobile Home Sales and Service	C	1	100	25	25	25	35	50	
Concrete and cement batching and asphalt plant	C	1	100	25	25	25	35	50	
Contractor Yard	C	1	100	25	25	25	35	50	
Crematorium	C	1	100	25	25	25	35	50	
Custom Manufacturing Facilities	C	1	100	25	25	25	35	50	
Drive-Through Facility	C	n/a	n/a	n/a	n/a	n/a	n/a	n/a	
Dwelling, Multiple-Unit	<u>C*</u>	n/a	n/a	n/a	n/a	n/a	n/a	n/a	
Emergency Service	P	1	100	25	25	25	35	50	
Equipment Rentals and Sales	P	1	100	25	25	25	35	50	
Feed, seed, grain and vegetable storage and Distribution	P	2	100	25	25	25	35	50	
Funeral Service	P	1	100	25	25	25	35	50	
General Contractor Service	P	1	100	25	25	25	35	50	
Greenhouse, Garden Centre, Nursery	P	1	100	25	25	25	35	50	
Heavy industry including scrap metal, junk yards and auto wrecking	C	1	100	25	25	25	35	50	
Hotel / Motel	C	1	100	25	25	25	35	50	

Use Class P=Permitted C=Conditional *=Use-Specific Standard Applies <u>Underline</u> = Only as a Secondary Use	Minimum Requirements					Maximum Requirements		Use Specific Standard	
	Site Area (acre)	Site Width (ft)	Front Yard (ft)	Side Yard (ft)	Rear Yard (ft)	Height (ft)	Site Coverage (%)		
Indoor Participant Recreation Service	C	1	100	25	25	25	35	50	
Kennel and Animal Shelter	C	1	100	25	25	25	35	50	
Library or Cultural Facility	P	1	100	25	25	25	35	50	
Light Industry	P	2	100	25	25	25	35	50	
Liquor Sales	C	1	100	25	25	25	35	50	
Livestock Processing	C	1	100	25	25	25	35	50	
Outdoor Amusement Establishment	C	1	100	25	25	25	35	50	
Outdoor Participant Recreation Service	C	1	100	25	25	25	35	50	
Outdoor Patio	<u>P</u>	n/a	n/a	n/a	n/a	n/a	n/a	n/a	
Personal Service Shop	P	1	100	25	25	25	35	50	
Planned Unit Development	C*	2	100	25	25	25	35	50	6.14
Restaurant	P	1	100	25	25	25	35	50	
Retail Sales	P	1	100	25	25	25	35	50	
Self- Storage Facility	P	1	100	25	25	25	35	50	
Shopping Centre/Strip Mall	P	1	100	25	25	25	35	50	
Solar Collector (On-Site Use)	<u>P*</u>	n/a	n/a	n/a	n/a	n/a	n/a	n/a	6.11
Veterinary Clinic	P	1	100	25	25	25	35	50	
Theatre	P	1	100	25	25	25	35	50	
Truck Terminals and Freight Stations	P	2	100	25	25	25	35	50	
Urban Farm	<u>C*</u>	n/a	n/a	n/a	n/a	n/a	n/a	n/a	6.9
Uses not Otherwise Listed	C	1	100	25	25	25	35	50	
Utility, Public Works, and Protection Services	P	1	100	25	25	25	35	50	
Warehousing	P	2	100	25	25	25	35	50	
Accessory/Secondary Buildings & Structures	P	n/a	n/a	NP	5	5	35	n/a	

AI – Agro-Industrial

Intent: This zone is intended to accommodate all kinds of industrial uses (with associated shipping traffic) including construction, manufacturing, processing, distribution, transportation, and warehouse uses. This zone includes developments that may pose dangers to health and safety or that may be offensive and disturbing to other properties and is located so that industries can operate or expand safely without negatively affecting other development [Reg 1.1.3].

Bulk/Use Table 5-9 Agro-Industrial Zone										
Use Class P=Permitted C=Conditional *=Use-Specific Standard Applies <u>Underline</u> = Only as a Secondary Use	Minimum Requirements						Maximum Requirements		Use Specific Standard	
	Site Area (acre)	Site Width (ft)	Front Yard (ft)	Side Yard (ft)	Corner Side Yard (ft)	Rear Yard (ft)	Height (ft)	Site Coverage (%)		
Abattoir and Rendering Plants	C	2	100	25	25	15	25	35	60	
Agrichemical, Petrochemical, Fuel Storage Facility	C	2	100	25	25	15	25	35	60	
Agricultural crop protection warehouse excluding anhydrous ammonia	P	2	100	25	25	15	25	35	60	
Agricultural Processing Facility	C	2	100	25	25	15	25	35	60	
Anhydrous Ammonia Sales and Storage	C	3	100	25	25	15	25	35	60	
Auto Body Paint and Repair Service	P	2	100	25	25	15	25	35	60	
Auto Wrecking and Salvage Yard	C	2	100	25	25	15	25	35	60	
Auctioneering Establishment (excluding livestock)	P	2	100	25	25	15	25	35	60	
Automotive, RV, Truck, Mobile Home, and Agricultural Equipment Sales and Service	P	2	100	25	25	15	25	35	60	
Bulk Fuel Storage and Sales	C	2	100	25	25	15	25	35	60	
Business Support Service	P	2	100	25	25	15	25	35	60	
Cannabis, Cultivation or Processing	C	2	100	25	25	15	25	35	60	
Chemical Processing and Storage	C	2	100	25	25	15	25	35	60	
Commercial School	P	2	100	25	25	15	25	35	60	
Concrete Batch Plant or Asphalt Plant	C	2	100	25	25	15	25	35	60	
Crematorium	C	2	100	25	25	15	25	35	60	
Custom Manufacturing Establishment	P	2	100	25	25	15	25	35	60	
Dangerous Goods or Agrichemical Storage Facility	C*	10	200	125	25	15	25	35	n/a	6.16
Drive Through Facility	C	2	100	25	25	15	25	35	60	

Use Class P=Permitted C=Conditional *=Use-Specific Standard Applies <u>Underline</u> = Only as a Secondary Use	Minimum Requirements						Maximum Requirements		Use Specific Standard	
	Site Area (acre)	Site Width (ft)	Front Yard (ft)	Side Yard (ft)	Corner Side Yard (ft)	Rear Yard (ft)	Height (ft)	Site Coverage (%)		
Emergency Service	P	2	100	25	25	15	25	35	60	
Equipment Rental and Sales	P	2	100	25	25	15	25	35	60	
Equipment Repair (Household Repair Service)	P	2	100	25	25	15	25	35	60	
Feedmill and Seed Cleaning Operations	P	2	100	25	25	15	25	35	60	
Fleet Service	P	2	100	25	25	15	25	35	60	
Funeral Service	C	2	100	25	25	15	25	35	60	
Fuel Yard (enclosed)	C	2	100	25	25	15	25	35	60	
General Contractor Service	P	2	100	25	25	15	25	35	60	
General Storage	C	2	100	25	25	15	25	35	60	
Grain and Vegetable Storage	P	2	100	25	25	15	25	35	60	
Heavy Industry	C	2	100	25	25	15	25	35	60	
Kennel or Animal Shelter	P	2	100	25	25	15	25	35	60	
Light Industry	P	2	100	25	25	15	25	35	60	
Livestock Auction Marts	C	2	100	25	25	15	25	35	60	
Maintenance Yards and Machine Shops	C	2	100	25	25	15	25	35	60	
Manufacturing	P	2	100	25	25	15	25	35	60	
Planned Unit Development	C*	2	100	25	25	15	25	35	60	6.14
Recreation Facility	C	2	100	25	25	15	25	35	60	
Recycling Facility	C	2	100	25	25	15	25	35	60	
Restaurant	C	2	100	25	25	15	25	35	60	
Retail Sales	C	2	100	25	25	15	25	35	60	
Salvage Operation / Yard	C	n/a	n/a	n/a	n/a	n/a	n/a	n/a	n/a	
Self-Service Storage Facility	C	2	100	25	25	15	25	35	60	
Sewage Treatment Site	C	20	300	125	50	25	50	35	60	6.13
Solar Collector (On-Site Use)	<u>P*</u>	n/a	n/a	n/a	n/a	n/a	n/a	n/a	n/a	6.11
Storage Handling and/or Processing Facility for grains, vegetables and pulse crops	P	2	100	25	25	15	25	35	60	
Trucking Operation	P	2	100	25	25	15	25	35	60	
Urban Farm	<u>P*</u>	n/a	n/a	n/a	n/a	n/a	n/a	n/a	60	6.9
Uses not Otherwise Listed	C	2	100	25	25	15	25	35	60	
Utility, Public Works, and Protection Services	P	2	100	25	25	15	25	35	60	
Warehouse Sales	C	2	100	25	25	15	25	35	60	

Use Class P=Permitted C=Conditional *=Use-Specific Standard Applies <u>Underline</u> = Only as a Secondary Use	Minimum Requirements						Maximum Requirements		Use Specific Standard	
	Site Area (acre)	Site Width (ft)	Front Yard (ft)	Side Yard (ft)	Corner Side Yard (ft)	Rear Yard (ft)	Height (ft)	Site Coverage (%)		
Weigh Scales	P	2	100	25	25	15	25	35	60	
Welding, Machinery and Repair Shops	C	2	100	25	25	15	25	35	60	
Veterinary Clinic	P	2	100	25	25	15	25	35	60	
Accessory/Secondary Buildings & Structures	P	n/a	n/a	NP	10	15	10	35	n/a	

EI – Education and Institution

Intent: This zone is intended for facilities, services and resources that are accessible to the public. This includes senior educational facilities, civic buildings, regional health facilities, and other institutional uses that are accessible to the public [Reg 1.4.2].

Bulk/Use Table 5-10 Education and Institution Zone									
Use Class P=Permitted C=Conditional *=Use-Specific Standard Applies <u>Underline</u> = Only as a Secondary Use	Minimum Requirements					Maximum Requirements		Use Specific Standard	
	Site Area (acre)	Site Width (ft)	Front Yard (ft)	Side Yard (ft)	Rear Yard (ft)	Height (ft)	Site Coverage (%)		
Campground	C	1	100	25	10	20	35	20	
Cemetery	C	1	100	25	10	20	35	20	
Child Care Services	P	1	100	25	10	20	35	20	
Dangerous Goods or Agrichemical Storage Facility	C*	10	200	125	25	15	25	n/a	
Emergency Service	P	1	100	25	10	20	35	20	
Funeral Service	C	1	100	25	10	20	35	20	
Hospital and Health Service	P	1	100	25	10	20	35	20	
Library / Cultural Facility	P	1	100	25	10	20	35	20	
Park	P	1	100	25	10	20	n/a	n/a	
Place of Worship	P	2	200	25	10	20	35	20	
Planned Unit Development	C*	2	100	25	10	20	n/a	n/a	6.14
Recreation Centre or Facility	P	1	100	25	10	20	35	20	
Restaurant	<u>P</u>	n/a	n/a	n/a	n/a	n/a	n/a	n/a	
Retail Sales and Service	<u>P</u>	n/a	n/a	n/a	n/a	n/a	n/a	n/a	
School, Elementary or Middle	P	2	200	25	10	20	35	20	
School, Senior	P	2	200	25	10	20	35	20	
Solar Collector (On-Site Use)	<u>P*</u>	n/a	n/a	n/a	n/a	n/a	n/a	n/a	6.11
Supportive Housing Facility	P	1	100	25	10	20	35	20	
Urban Farm	<u>C*</u>	n/a	n/a	n/a	n/a	n/a	n/a	n/a	6.9
Uses not Otherwise Listed	C	1	100	25	10	20	35	20	
Utility, Public Works, and Protection Services	P	1	100	25	10	20	35	20	
Accessory/Secondary Buildings & Structures	P	n/a	n/a	NP	3	3	16	n/a	

PART 6: USE-SPECIFIC STANDARDS

Regardless of whether a use is allowed as a permitted or a conditional use, and regardless of the zoning district in which the use is located, the following standards for specific uses must be met, except as otherwise provided in this bylaw or by a conditional use or variance order:

Bed and Breakfast

Use	PR	AG	AR	AV	RR	RLD	CN	CC	AI	EI
Bed and Breakfast		P*	P*	P*	P*	C*	P*			

P = Permitted | C = Conditional | * = Use-Specific Standard Applies | Underline = Only as Secondary Use

6.1 Standards for Bed and Breakfasts

A bed and breakfast shall only be allowed on a site in a zone in which it is a permitted or conditional use if it meets all of the following requirements:

- the operator must reside within the principal residence to which the Bed and Breakfast is an accessory use
- no more than eight patrons shall be accommodated within one dwelling
- no more than four bedrooms shall be used for the bed and breakfast operation
- one additional on-site parking spot shall be provided for each bedroom that is used for the bed and breakfast operation
- signs shall follow the regulations for home-based businesses in the zone in which the bed and breakfast is located

Dwelling, Two-Unit

Use	PR	AG	AR	AV	RR	RLD	CN	CC	AI	EI
Dwelling, Two-Unit				<u>P</u>	<u>P</u>	<u>P*</u>	<u>C*</u>			

P = Permitted | C = Conditional | * = Use-Specific Standard Applies | Underline = Only as Secondary Use

6.2 Standards for Two-Unit Dwellings

A two-unit dwelling shall:

- have no required side yard (contrary to Bulk/Use Tables) on a side that shares a party wall with a building on an adjacent site
- not have a secondary suite

Dwelling, Multi-Unit

Use	PR	AG	AR	AV	RR	RLD	CN	CC	AI	EI
Dwelling, Multi-Unit				C*		C*	P*	<u>C*</u>		

P = Permitted | C = Conditional | * = Use-Specific Standard Applies | Underline = Only as Secondary Use

6.3 Standards for Multi-Unit Dwellings

A multi-unit dwelling shall:

- Have no required side yard (contrary to Bulk/Use Tables) on the side that shares a party wall with the building on the adjacent site

Home-Based Businesses

Use	PR	AG	AR	AV	RR	RLD	CN	CC	AI	EI
Home-Based Business		<u>P*</u>	<u>P*</u>	<u>P*</u>	<u>P*</u>	<u>P*</u>				

P = Permitted | C = Conditional | * = Use-Specific Standard Applies | Underline = Only as Secondary Use

6.4 Standards for Home-Based Businesses

Home-based businesses must:

- be conducted by a person or persons residing in the dwelling
- not have more than two people employed or otherwise engaged in the business who do not reside in the dwelling
- not have processing or outside storage of goods in the RLD zone
- not have more than 30 per cent of the total floor area of buildings on the site devoted to the business
- have a maximum of one business sign, either freestanding or affixed to the wall of a principal or accessory building, not exceeding:
 - 16 square feet in the AG, AR, AV and RR zones
 - 8 square feet in the RLD zone where home-based businesses are allowed

Home Industry

Use	PR	AG	AR	AV	RR	RLD	CN	CC	AI	EI
Home Industry		<u>C*</u>	<u>C*</u>	<u>C*</u>	<u>C*</u>					

P = Permitted | C = Conditional | * = Use-Specific Standard Applies | Underline = Only as secondary use

6.5 Standards for Home Industries

A Home Industry may be allowed in zones where it is a Permitted Secondary Use or a Conditional Secondary Use only if the following standards are met:

- a) in the AV and RR zones, exterior storage of products or materials must be limited to the Rear Yard. The storage shall not project above the height of a **fence** or screening

- b) in the AV and RR zones, the area used to carry out the Home Industry shall not occupy more than 1000 square feet (93 square metres)
- c) signage for the Home Industry shall be located on the subject property and limited to one non-illuminated (or indirectly illuminated) sign not to exceed:
- d) 32 square feet (three square meters) in any Agricultural zone; or
- e) 16 square feet (1.5 square meters) in the RR zone
- f) a Home Industry shall be conducted by a resident or residents of the dwelling unit to which the Home Industry is secondary, and may employ a maximum of:
- g) five non-resident persons in any Agricultural zone; or
- h) two non-resident persons in the RR zone
- i) the proponent of the Home Industry must obtain a development permit before establishing or expanding a Home Industry on a site
- j) in the case of rental premises, the proponent will be required to obtain the permission of the owner of the premises before a development permit will be issued

Livestock Operations

6.6 Standards for Livestock Operations

Livestock operations shall:

- a) Not be located within ¼ mile (400 metres) of the Town of Altona and Local Urban Districts of Gretna, Plum Coulee, and Rosenfeld
- b) Be restricted to a maximum of 150 Animal Units in lands zoned Agriculture Restricted around Village Living areas including the communities of Horndean, Gnadenthal, Gnadenfeld, Neuberghthal, Sommerfeld, Halbstadt, Reinland, Rosengart, Neuhorst, Schowenwiese, Rosetown, Kronsthal, and Blumenort.
- c) Meet the separation distances as stipulated in the development plan and based on the animal unit calculations and criteria outlined in Tables 6 and 7. Mutual separation distances to single residences will be measured to the building itself; separation distances to designated areas will be measured to the boundaries of the designated areas found in the development plan, not the buildings within.
- d) Coolers or other structures designed for the storage of animal deadstock will require a minimum front yard setback of 60 feet.
- e) Livestock may be kept in the Agriculture General zone subject to the following conditions:
 - i) New and expanding livestock operations shall be allowed in the "AG" Agriculture General zone
 - ii) Any new or expanding livestock operation on 40 or more acres of land and producing less than 50 (fifty) animal units (A.U.) is a Permitted Use, subject to compliance with all siting and mutual separation requirements;
 - iii) Any new or expanding livestock operation on 40 or more acres of land and producing 50 (fifty) or more animal units (A.U.) is a Conditional Use, subject to compliance with all siting and mutual separation requirements;
 - iv) Any livestock operation legally established on less than 40 acres of land at the time of the adoption of this by-law, may be allowed to expand provided it can comply with all environmental regulations, site requirements, and mutual separation distances. An expansion that makes the total Animal Units exceed 50 (fifty) animal units shall be a Conditional Use.
- f) Livestock may be kept in the Rural Residential zone subject to the following conditions:

- i) the livestock shall be kept only for the personal use of the owner or resident and his family;
 - ii) no building or structure in which livestock are confined, with the exception of a fenced pasture shall be permitted within twenty five (25) feet of any property line.
- g) If approved as a Conditional Use, be subject to the following conditions, if imposed by Council:
- i) Measures to ensure conformity with the development plan, secondary plan (if applicable) and zoning bylaw.
 - ii) Either or both of the following measures to reduce odours from the operation:
 - (1) covering manure storage facilities
 - (2) the establishment of shelterbelts
- h) Enter into a development agreement regarding one or more of the following:
- i) the timing of construction
 - ii) the control of traffic
 - iii) the construction and maintenance of roads, fencing, landscaping, drainage works, shelterbelts
 - iv) the payment of a sum of money to the board or council to be used by the board or council to construct any of the items mentioned above

6.7 Additional Standards for Large Livestock Operations

In addition to the standards in 6.6, an application for approval of a livestock operation involving 300 or more animal units (cumulative across species) shall:

- a) be sent to the minister for referral to the Technical Review Committee for review
- b) be subject to the following condition (if imposed by Council): measures to implement recommendations of the Technical Review Committee

Table 6: Animal Units By Category of Livestock

Animal	Type	Animal Units (AU) produced by one animal	Number of animals to produce one AU
Dairy	Milking Cows, including associated livestock	2	0.5
Beef	Beef Cows, including associated livestock	1.25	0.8
	Backgrounder	0.5	2
	Summer pasture / replacement heifers	0.625	1.6
	Feeder Cattle	0.769	1.3
Hogs	Sows, farrow to finish	1.25	0.8
	Sows, farrow to weanling	0.25	4
	Sows, farrow to nursery	0.313	3.2
	Weanlings	0.033	30
	Growers / finishers	0.143	7
	Boars (artificial insemination operations)	0.2	5
Chickens	Broilers	0.005	200
	Roasters	0.01	100
	Layers	0.0083	120
	Pullets	0.0033	300
	Broiler Breeder Pullets	0.0033	300
	Broiler Breeder Hens	0.01	100
Turkeys	Broilers	0.01	100
	Heavy Toms	0.02	50
	Heavy Hens	0.01	100
Horses	Mares, including associated livestock	1.333	0.75
Sheep	Ewes, including associated livestock	0.2	5
	Feeder Lambs	0.063	16

Table 7: Minimum Separation Distances for Siting Livestock Operations

Size of Livestock Operations in Animal Units (A.U.)	Separation Distance in Metres (Feet) from Single Residence		Separation Distance in Metres (Feet) from Designated Areas	
	To Earthen Manure Storage Facility or Feedlot	To Animal Confinement Facility and Non-earthen Manure Storage Facility	To Earthen Manure Storage Facility or Feedlot	To Animal Confinement Facility and Non-earthen Manure Storage Facility
10-100	200 (656)	100 (328)	800 (2625)	530 (1739)
101-200	300 (984)	150 (492)	1200 (3937)	800 (2625)
201-300	400 (1,312)	200 (656)	1600 (5,249)	1070 (3,511)
301-400	450 (1,476)	225 (738)	1800 (5,906)	1200 (3,937)
401-800	500 (1,640)	250 (820)	2000 (6,561)	1330 (4,364)
801-1600	600 (1,968)	300 (984)	2400 (7,874)	1600 (5,249)
1601-3200	700 (2,297)	350 (1,148)	2800 (9,186)	1870 (6,135)
3201-6400	800 (2,625)	400 (1,312)	3200 (10,499)	2130 (6,988)
6401-12,800	900 (2,953)	450 (1,476)	3600 (11,811)	2400 (7,874)
>12,800	1000 (3,281)	500 (1,640)	4000 (13,123)	2670 (8,760)

Note that the dwelling of the operator located on the lot where the activity is taking place is excluded from Separation Distance requirements.

Also note that Tables 6 and 7 are adapted from Provincial guidelines and are subject to change.

6.8 Notice of Public Hearing for Livestock Operations

- a) In addition to the notice provisions in The Act, prior to any hearing of an application for a conditional use permit to establish or expand a livestock operation, Council shall give the following notice:
 - i) 10-100 AU send notice by regular mail to every residence within ¼ mile (400 m);
 - ii) 101-300 AU send notice by regular mail to every residence within one (1) mile (1600 m); and
 - iii) 300+ AU and all earthen manure storage facilities send notice by regular mail to every residence within 1.88 miles (3000 m).

Apiary (Beekeeping)

Uses	PR	AG	AR	AV	RR	RLD	CN	CC	AI	EI
Apiary (Beekeeping)		<u>P*</u>	<u>P*</u>	<u>P*</u>	<u>P*</u>					

P = Permitted | C = Conditional | * = Use-Specific Standard Applies | Underline = Only as secondary use

6.9 Standards for Apiaries

An apiary must meet all of the following standards:

- a) in the AV and RR zones, no hives shall be located within 25 feet (7.5 meters) of a site line unless located in compliance with the following:

- i) the hive's base is set at a minimum height of 8 ft (2.5 meters) above grade; or
 - ii) it is located behind a solid fence or hedge 6 feet (2 meters) in height located parallel to an adjacent property line and extending a minimum of 20 feet (6 meters) horizontally behind the hive in either direction
- b) every landowner who allows the keeping of bees on their property has the duty to ensure the maintenance of the beehives. The bees must be requeened if they swarm or show signs of aggressive behaviour

Urban Farm

Uses	PR	AG	AR	AV	RR	RLD	CN	CC	AI	EI
Urban Farm				<u>P*</u>	<u>P*</u>		<u>C*</u>	<u>C*</u>	<u>P*</u>	<u>C*</u>

P = Permitted | C = Conditional | * = Use-Specific Standard Applies | Underline = Only as a Secondary Use

6.10 Standards for Urban Farms

An urban farm must meet all of the following standards:

- a) a development permit application for an urban farm that involves any of the following activities must be accompanied with a plan that addresses how the activities will be managed to mitigate impacts on surrounding land uses and natural systems:
 - i) the processing of food produced on site
 - ii) the use of heavy equipment such as tractors
- b) greenhouses, compost structures, hoop houses, and similar structures are permitted as accessory structures, provided they conform to the applicable bulk requirements for accessory buildings and structures for the relevant zone
- c) compost must be maintained in a way that limits nuisance odours to adjacent properties
- d) on-site sales are limited to sales of goods produced on site

Wind Energy Generating System Tower (Commercial)

Uses	PR	AG	AR	AV	RR	RLD	CN	CC	AI	EI
Wind Energy Generating System Tower (Commercial)	<u>C*</u>	<u>C*</u>	<u>C*</u>							

P = Permitted | C = Conditional | * = Use-Specific Standard Applies | Underline = Only as Secondary Use

6.11 Standards for Wind Energy Generating System Tower (Commercial)

A commercial Wind Energy Generating System tower must meet the following standards:

- a) it is set back no less than 1.5 times the **total turbine height** from the property line and any public road or railway right of way
- b) it is set back no less than 100 feet (30 metres) from a water body or waterway
- c) the minimum separation distance between a **commercial wind energy generating system** tower and the nearest habitable building shall be 1640 feet (500 metres)
- d) it contains no commercial advertising other than the manufacturer's or owner's name or logo
- e) it contains no artificial lighting other than the lighting that is required by federal and provincial regulation

- f) as part of their development permit application, proponents for Wind Generation System must submit a detailed site plan showing the location of all wind generating devices, associated accessory buildings or structures, electrical lines (above or below ground) on-site roads and driveways providing access to the public road system

Solar Collector

Uses	PR	AG	AR	AV	RR	RLD	CN	CC	AI	EI
Solar Collector (On-Site Use)	<u>P*</u>	<u>P*</u>	<u>P*</u>	<u>P*</u>	<u>P*</u>	<u>P*</u>	<u>P*</u>	<u>P*</u>	<u>P*</u>	<u>P*</u>

P = Permitted | C = Conditional | * = Use-Specific Standard Applies | Underline = Only as a Secondary Use

6.12 Standards for Solar Collectors

A Solar Collector must meet the following standards:

- any solar collector not connected to a building shall adhere to the same setbacks and height restrictions for secondary/accessory buildings in the zone in which the installation is situated
- a roof or wall-mounted solar collector shall not exceed, in size, the total square footage of the principal structure
- a solar collector that is mounted on a roof may project a maximum of 6.5 feet (1.5 metres) from the surface of the roof and must not extend beyond the outermost edge of the roof
- a solar collector that is mounted on a wall may project a maximum of two feet (0.6 metres) from the surface of that wall and must be located a minimum of 8 feet (2.4 metres) above grade

Sewage Treatment Sites (Lagoon)

6.13 Standards for Sewage Treatment Sites (Lagoon)

A mutual separation distance of 1,000 feet (300 metres) shall be maintained between a dwelling and a sewage treatment site or lagoon.

Mobile Homes

Uses	PR	AG	AR	AV	RR	RLD	CN	CC	AI	EI
Mobile Homes		P	P	P	P					

6.14 Standards for Mobile Homes

Mobile homes require a development permit. No mobile home located in the Municipality of Rhineland shall receive a development permit unless it complies with the following regulations:

- all mobile homes, even those constructed outside the municipality, must meet the structural standards in *The Buildings and Mobile Homes Act* and any local Building or Mobile Home Bylaw (if applicable)
- a mobile home, when located permanently on a site, shall:
 - be connected to municipal sewer and water services when such services are available on the site
 - be placed and anchored on a permanent foundation
 - have skirting that screens the view of the foundation supports or wheels

Planned Unit Development

Uses	PR	AG	AR	AV	RR	RLD	CN	CC	AI	EI
Planned Use Development						C*		C*	C*	C*

6.15 Standards for Planned Unit Developments

A planned unit development:

- a) may only be established on a zoning site or proposed development larger than 2 acres (0.8 hectares) in size
- b) the uses and standards of a Planned Unit Development must be generally consistent with the desired character for the area as set out in the RPGA Planning District Development Plan, any applicable Secondary Plans, and the uses and standards in the zones adjacent to the site
- c) an application for a planned unit development shall be considered as a conditional use application, subject to the conditional use provisions of this bylaw and *The Planning Act*
- d) an application for a planned unit development must be accompanied with a detailed site plan, including:
 - i) location of the site boundaries
 - ii) planned location, height, and types of use of buildings and structures
 - iii) planned location of internal roads and entrances to site
 - iv) planned location of sidewalks and active transportation paths
 - v) planned locations of communal and public facilities and spaces
 - vi) planned locations of fencing, lighting, trees, shrubs, groundcover and plantings
 - vii) planned location of vehicle parking
 - viii) planned location of systems supplying electrical power, water, and collection of sewage and waste
 - ix) lot grading
 - x) a list of all instances on the site where the bulk standards of the proposed buildings and structures do not comply with the requirements of this zoning bylaw
 - xi) other information as required by the Council

Secondary Suites

Uses	PR	AG	AR	AV	RR	RLD	CN	CC	AI	EI
Secondary Suite		P*	P*	P*	P*	P*	P*			

6.16 Standards for Secondary Suites

Secondary suites are only permitted if they comply with the following regulations:

- a) Not more than one secondary suite shall be permitted on a single zoning site.
- b) A minimum of one off-street parking space must be provided for each secondary suite, in addition to the parking required for the principal building.
- c) The maximum floor area of the secondary suite shall not exceed 860 square feet (80 square metres) or 40 per cent of the total habitable floor space of the principal building (whichever is the lesser).
- d) Detached secondary suites must follow the setback standards for accessory buildings and structures in the Siting Table.

Dangerous Goods or Agrichemical Storage Facility

Uses	PR	AG	AR	AV	RR	RLD	CN	CC	AI	EI
Dangerous Goods or Agrichemical Storage Facility		C*							C*	C*

P = Permitted | C = Conditional | * = Use-Specific Standard Applies | Underline = Only as a Secondary Use

6.17 Separation Distances for Dangerous Goods or Agrichemical Storage Facilities

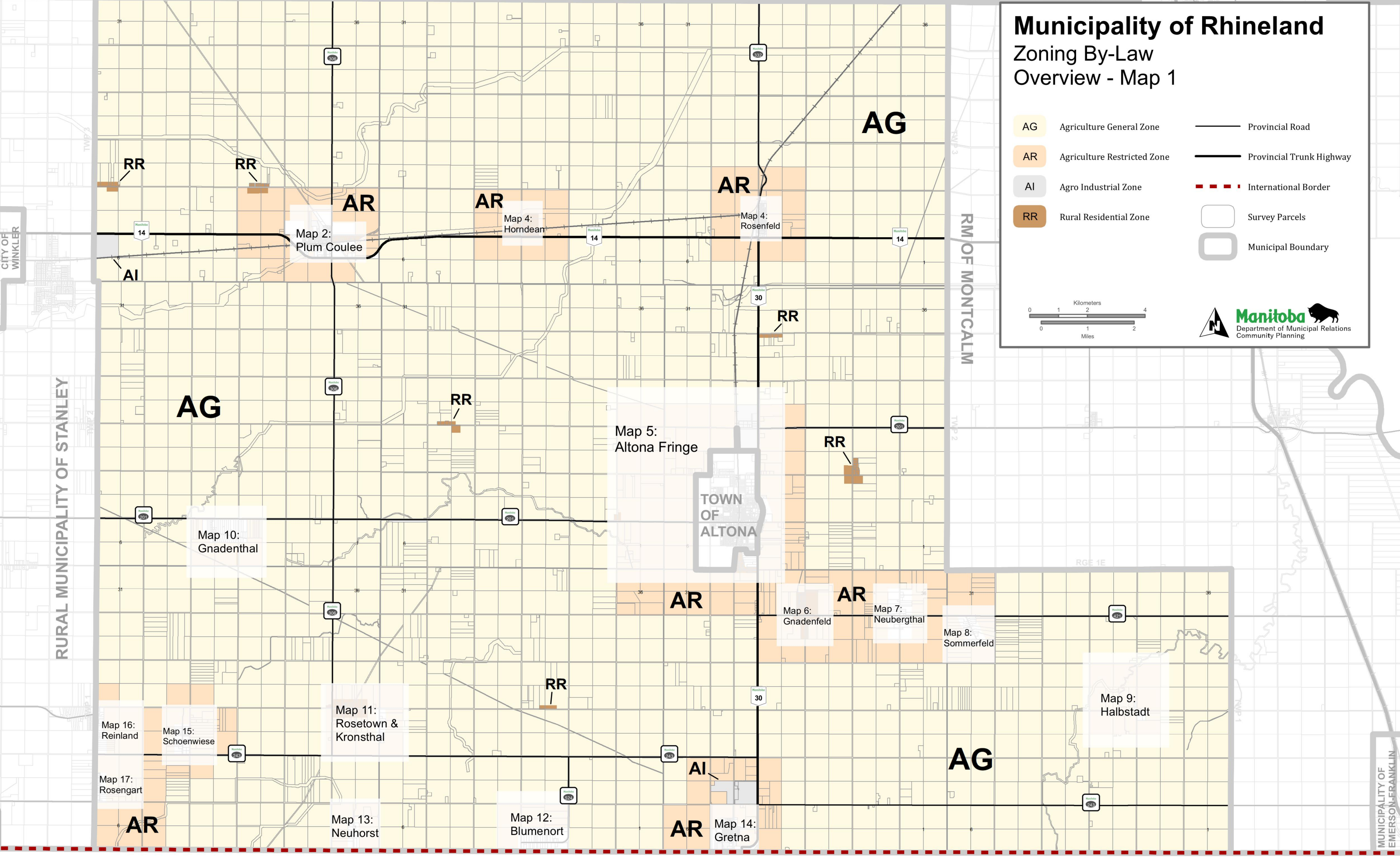
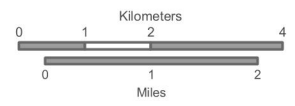
Dangerous Goods or Agrichemical Storage Facilities shall be located at a minimum distance of 165 feet (50 meters) from the sites lines in the AG, AR, CC, and AI zones.

SCHEDULE A: MUNICIPALITY OF RHINELAND ZONING MAPS

Map 1

Municipality of Rhineland Zoning By-Law Overview - Map 1

- AG Agriculture General Zone
- AR Agriculture Restricted Zone
- AI Agro Industrial Zone
- RR Rural Residential Zone
- Provincial Road
- Provincial Trunk Highway
- International Border
- Survey Parcels
- Municipal Boundary



RURAL MUNICIPALITY OF STANLEY

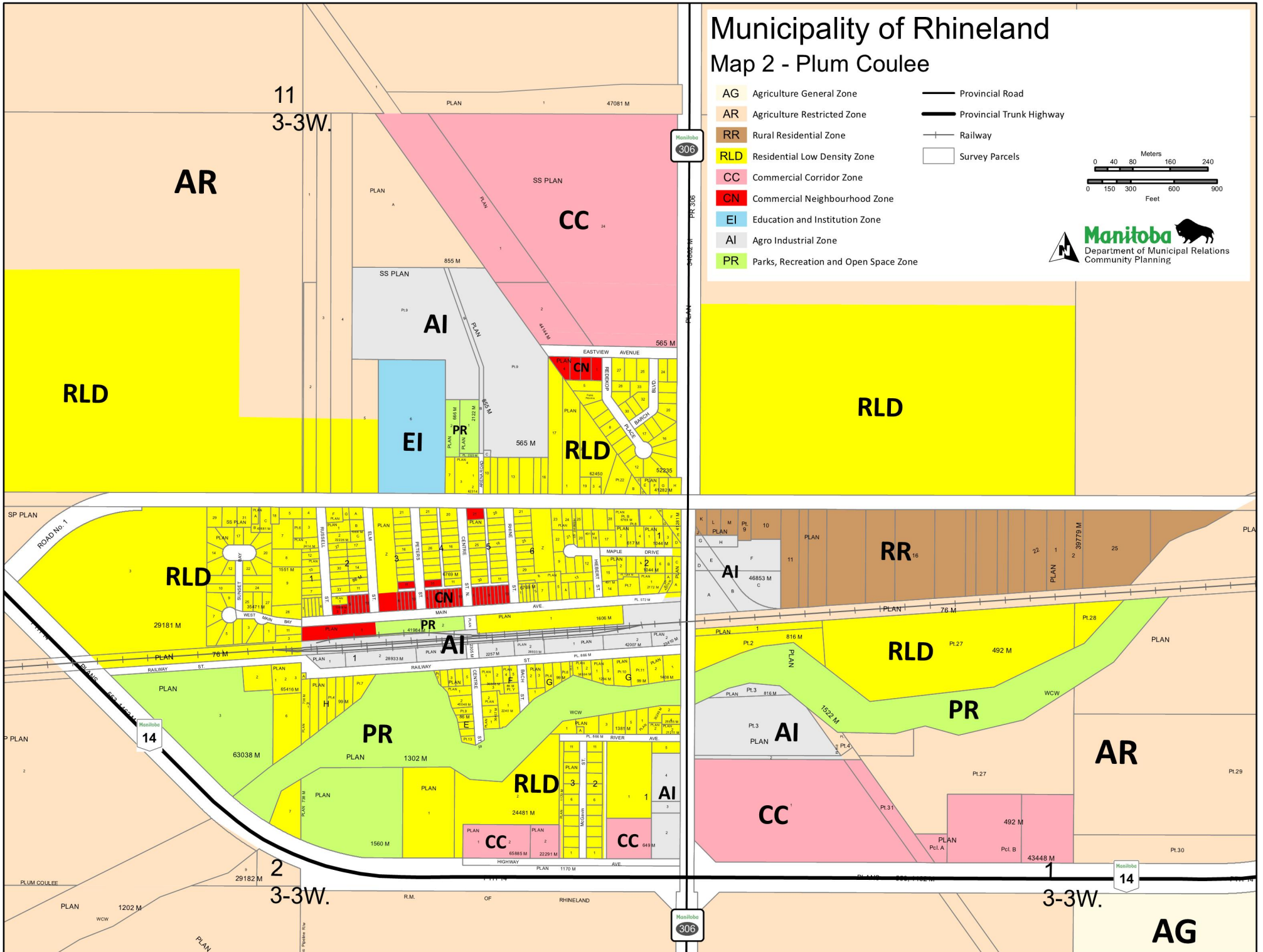
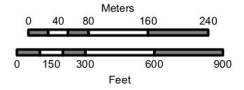
RM OF MONTCALM

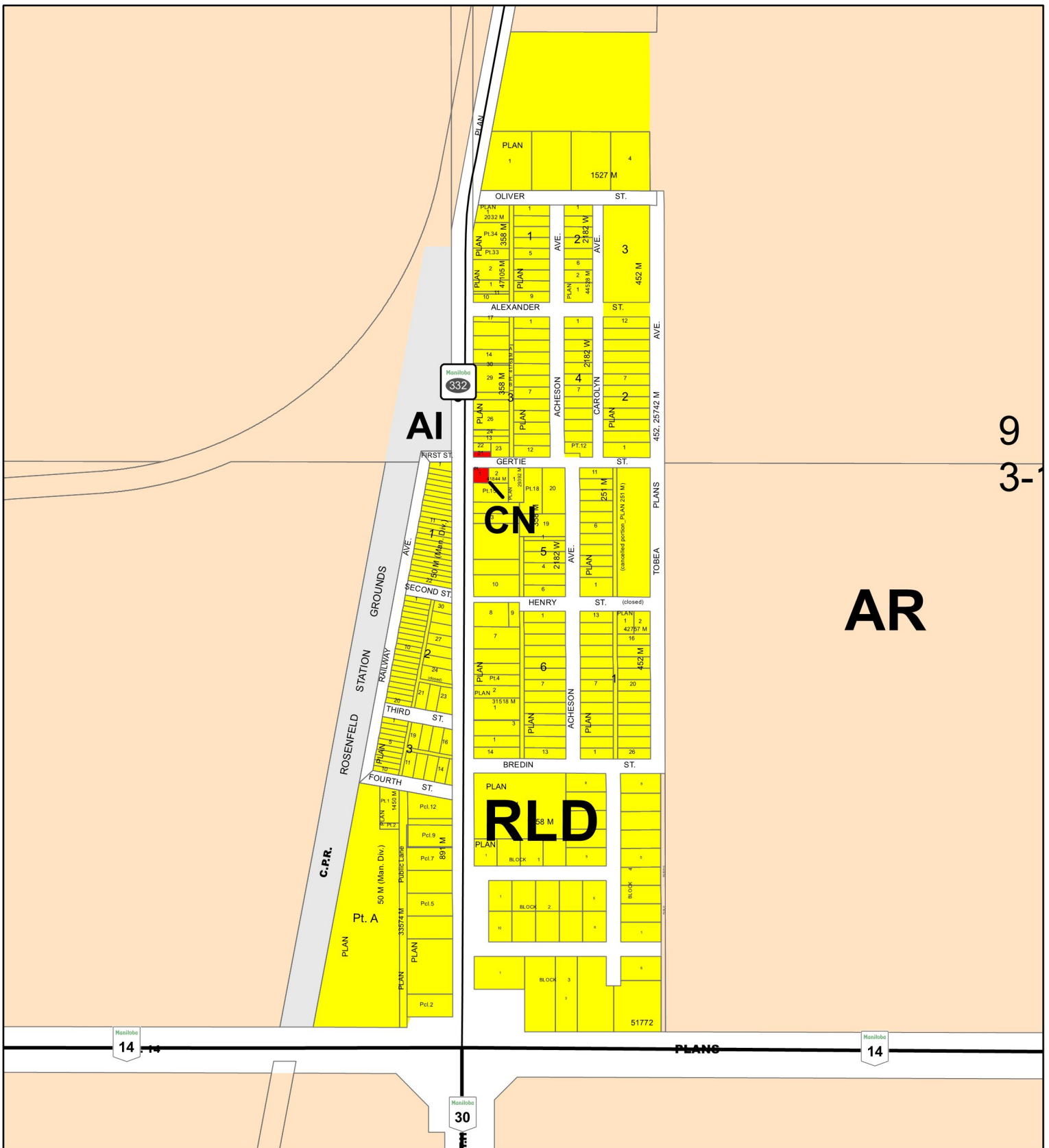
MUNICIPALITY OF EMERSON-FRANKLIN

Municipality of Rhineland

Map 2 - Plum Coulee

- | | | | |
|---|---------------------------------------|--|--------------------------|
| AG | Agriculture General Zone | | Provincial Road |
| AR | Agriculture Restricted Zone | | Provincial Trunk Highway |
| RR | Rural Residential Zone | | Railway |
| RLD | Residential Low Density Zone | | Survey Parcels |
| CC | Commercial Corridor Zone | | |
| CN | Commercial Neighbourhood Zone | | |
| EI | Education and Institution Zone | | |
| AI | Agro Industrial Zone | | |
| PR | Parks, Recreation and Open Space Zone | | |

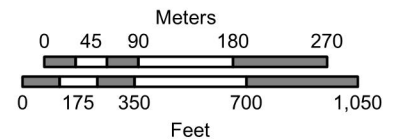


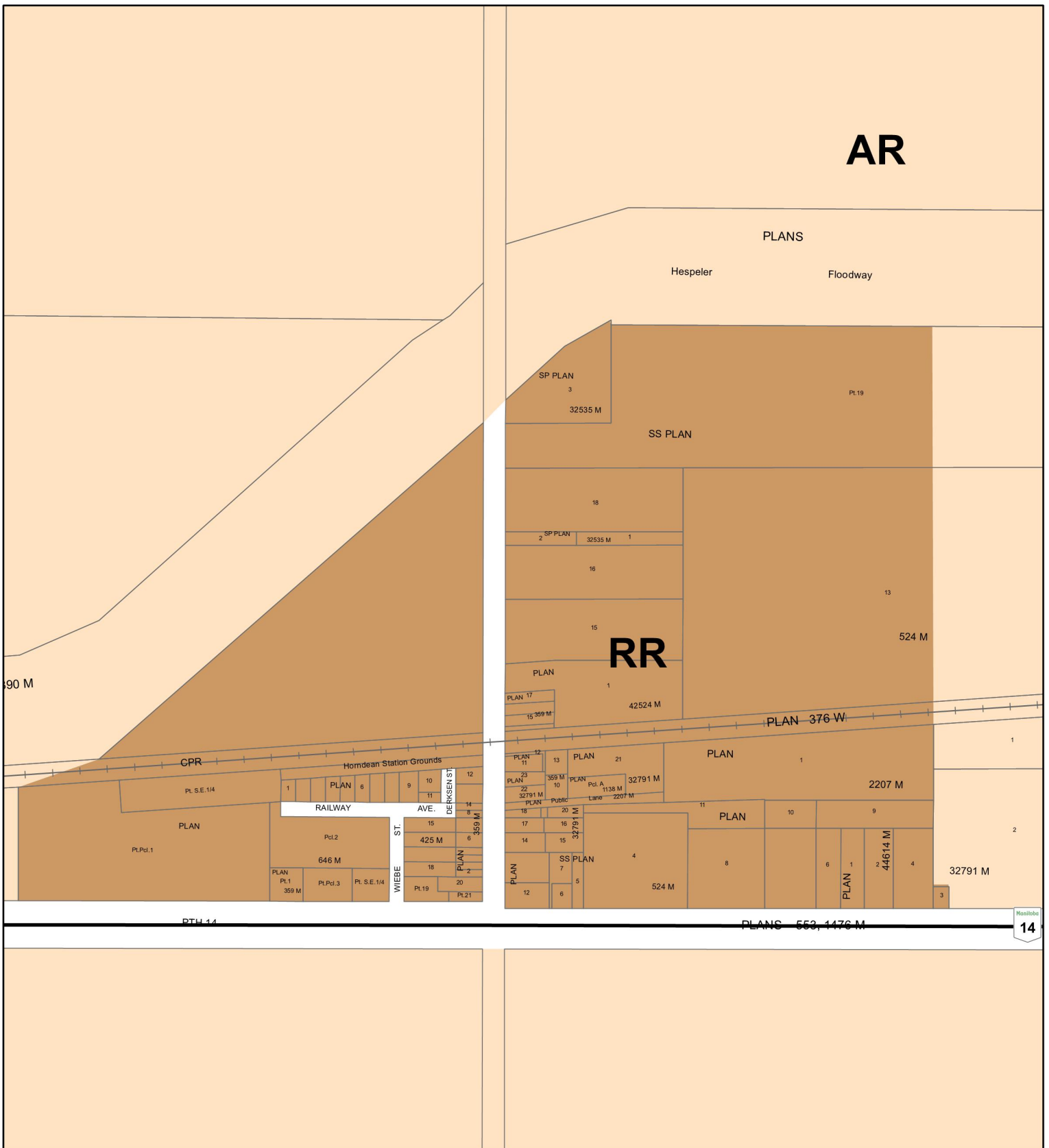


Municipality of Rhineland

Map 3 - Rosenfeld

- AR Agriculture Restricted Zone
- RLD Residential Low Density Zone
- CN Commercial Neighbourhood Zone
- AI Agro Industrial Zone
- Provincial Road
- Provincial Trunk Highway
- Survey Parcels

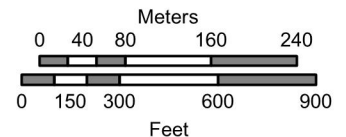


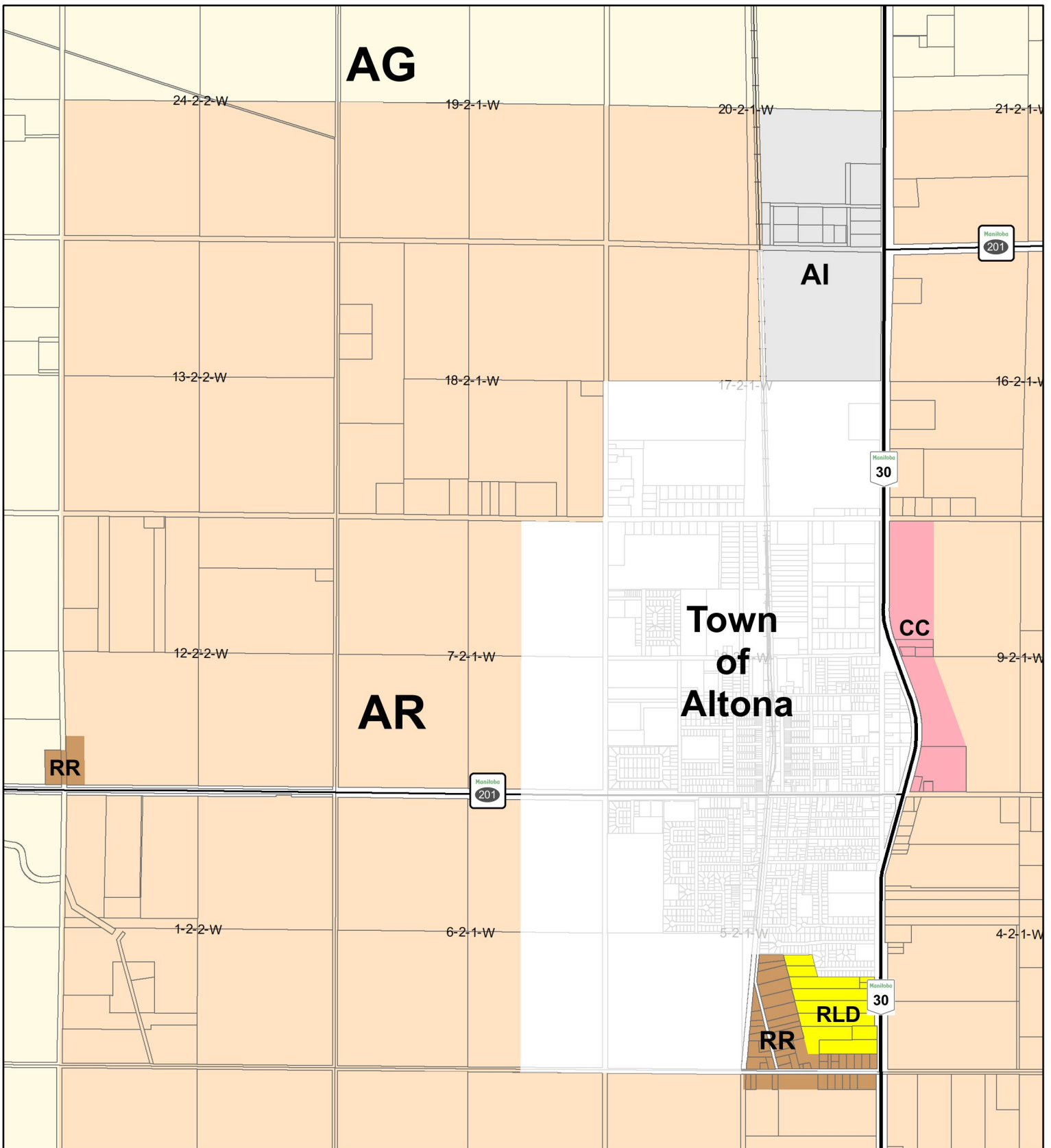


Municipality of Rhineland

Map 4 - Horndean

- AR Agriculture Restricted Zone
- RR Rural Residential Zone
- Provincial Trunk Highway
- Railway
- Survey Parcels



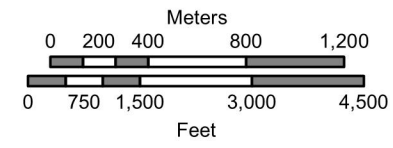


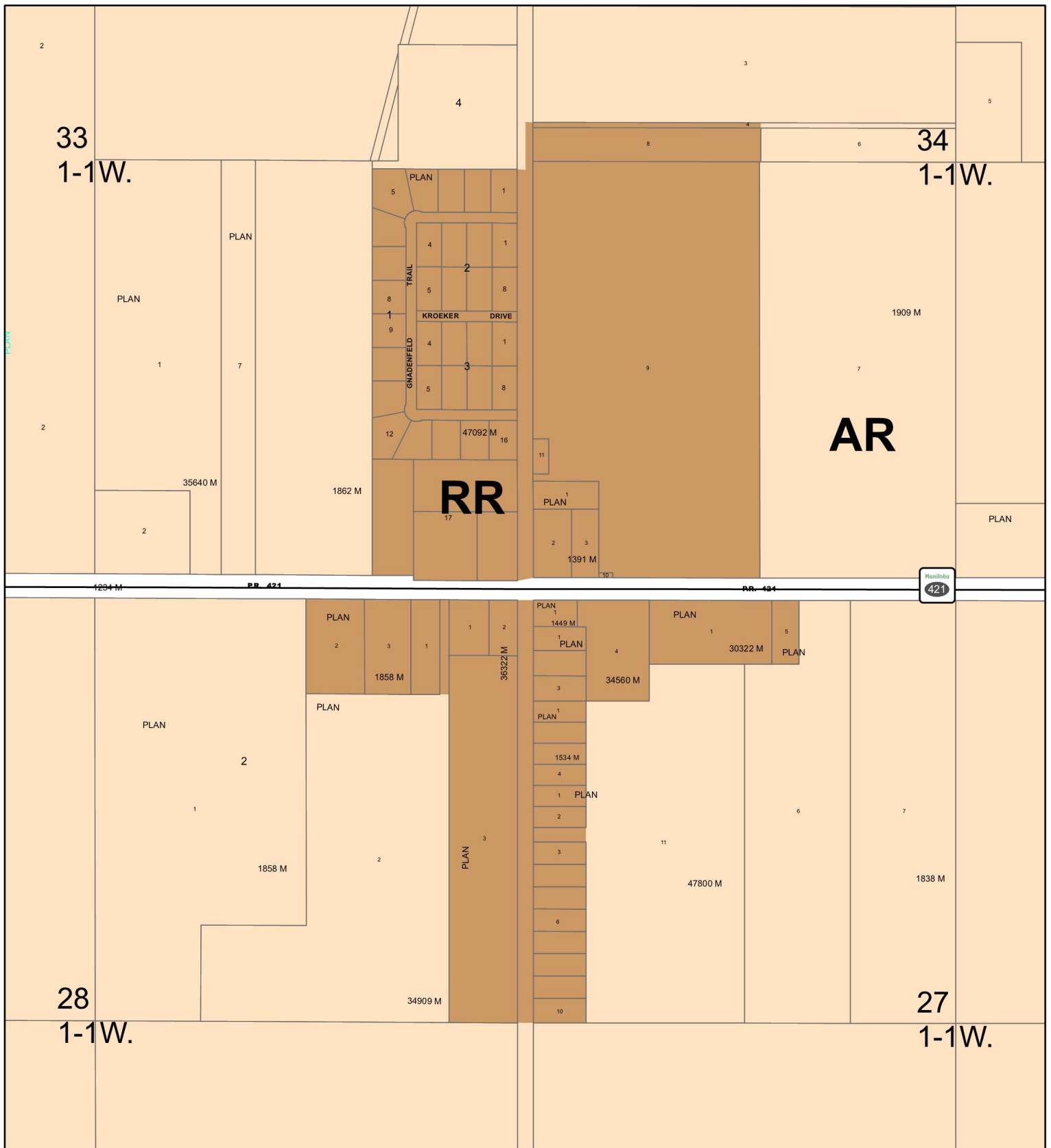
Municipality of Rhineland

Map 5 - Altona Fringe

- AG Agriculture General Zone
- AR Agriculture Restricted Zone
- RR Rural Residential Zone
- RLD Residential Low Density Zone
- CC Commercial Corridor Zone
- AI Agro Industrial Zone

- Provincial Road
- Provincial Trunk Highway
- Railway
- Survey Parcels

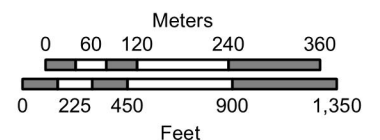


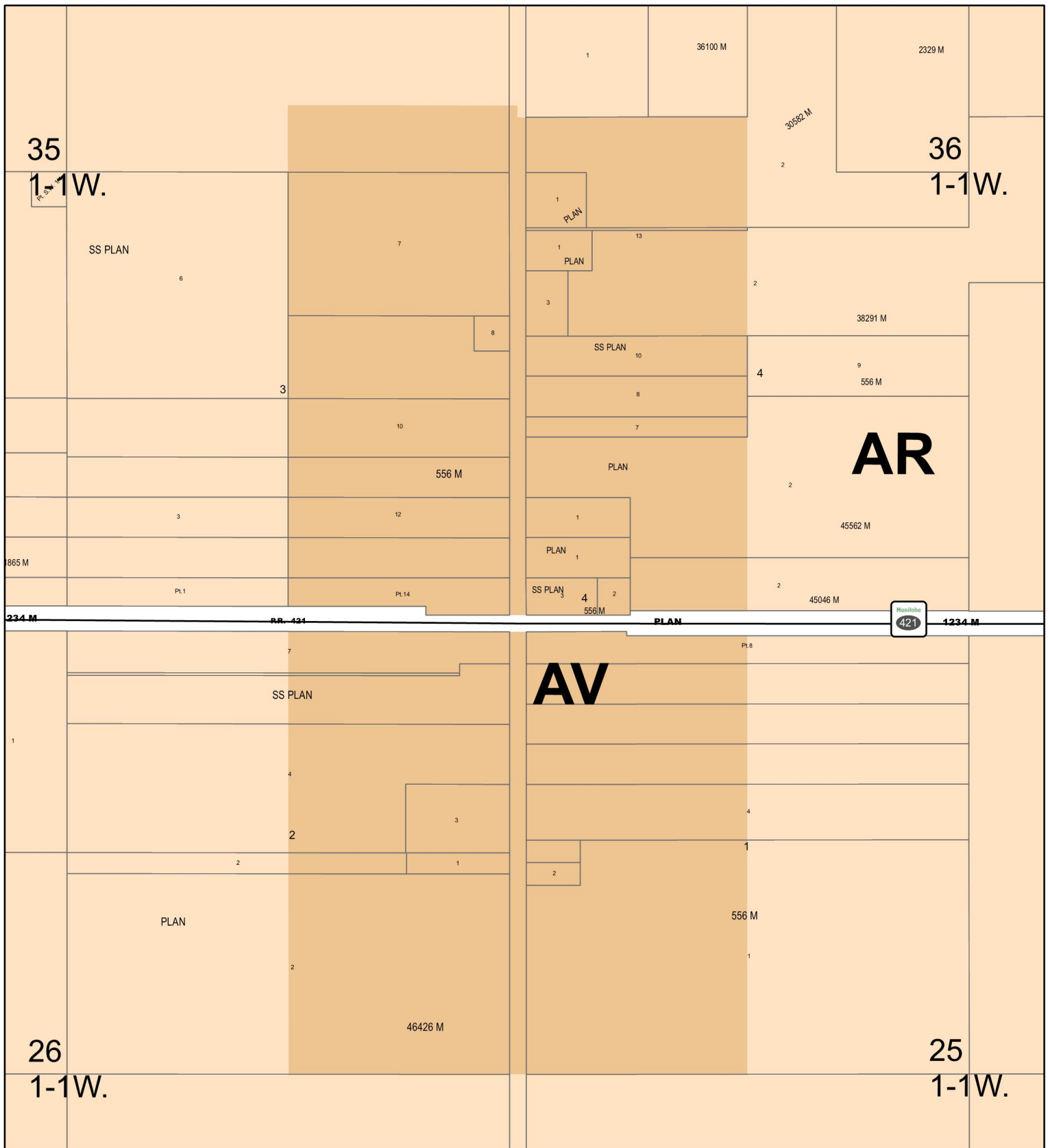


Municipality of Rhineland

Map 6 - Gnadenfeld

- AR Agriculture Restricted Zone
- RR Rural Residential Zone
- Provincial Road
- Survey Parcels

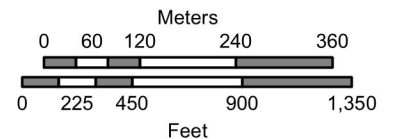


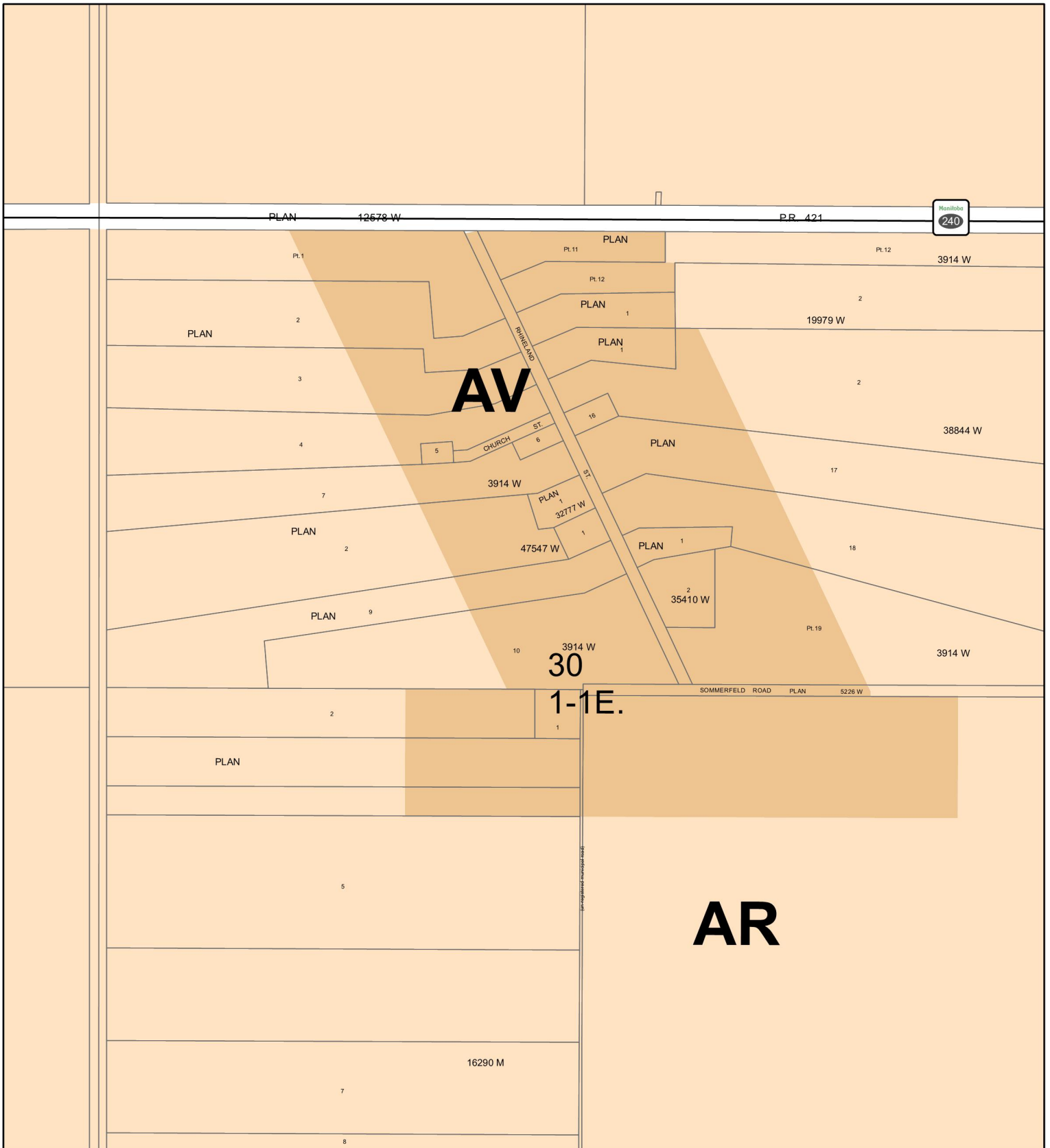


Municipality of Rhineland

Map 7 - Neuberghthal

- AR Agriculture Restricted Zone
- AV Agricultural Village Zone
- Provincial Road
- Survey Parcels

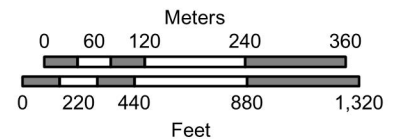


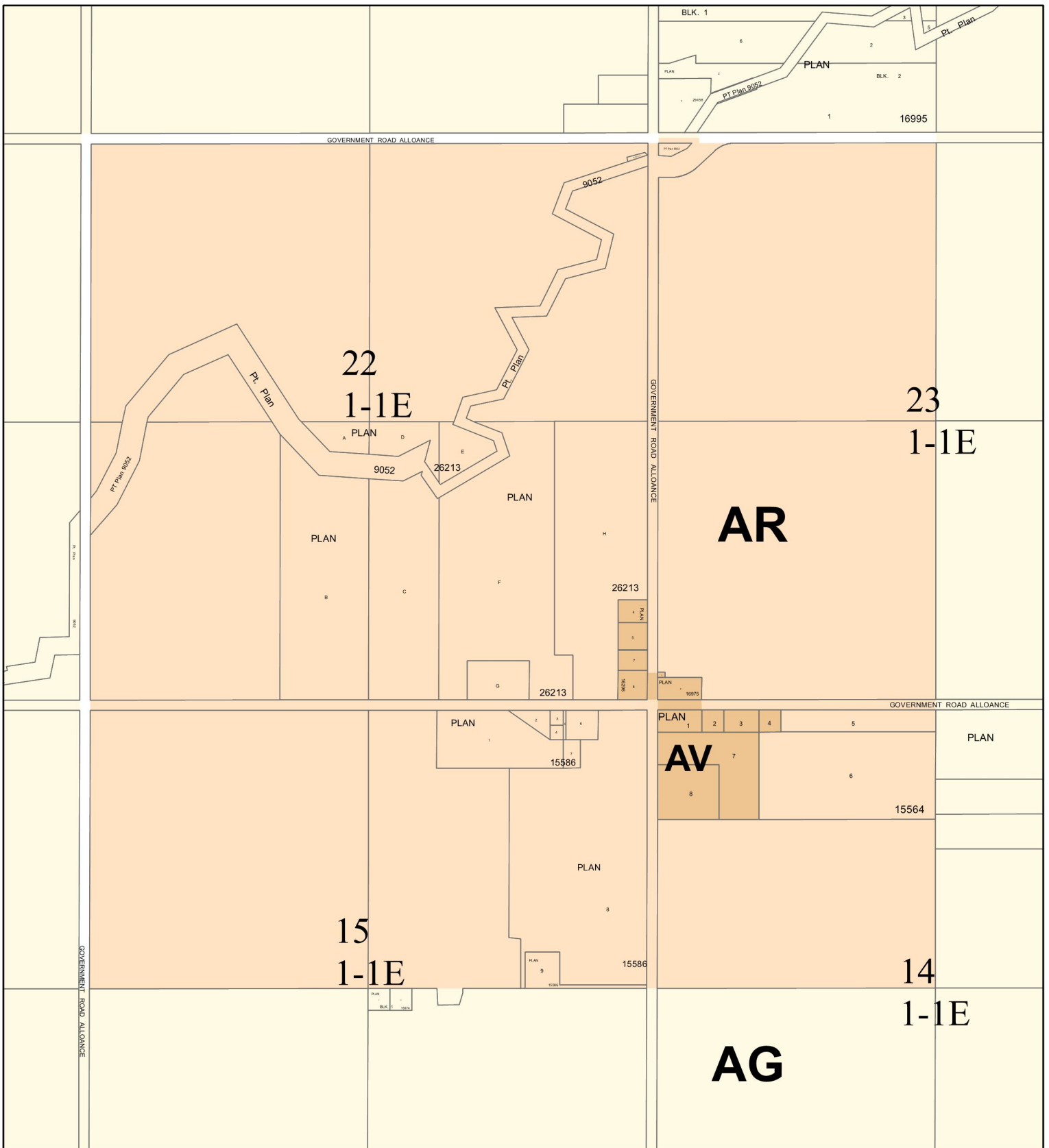


Municipality of Rhineland

Map 8 - Sommerfeld

- AR Agriculture Restricted Zone
- AV Agricultural Village Zone
- Provincial Road
- Survey Parcels

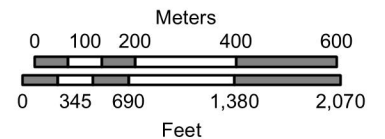




Municipality of Rhineland

Map 9 - Halbstadt

- AG Agriculture General Zone
- AR Agriculture Restricted Zone
- AV Agricultural Village Zone
- Survey Parcels



Municipality of Rhineland

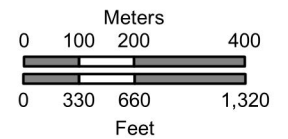
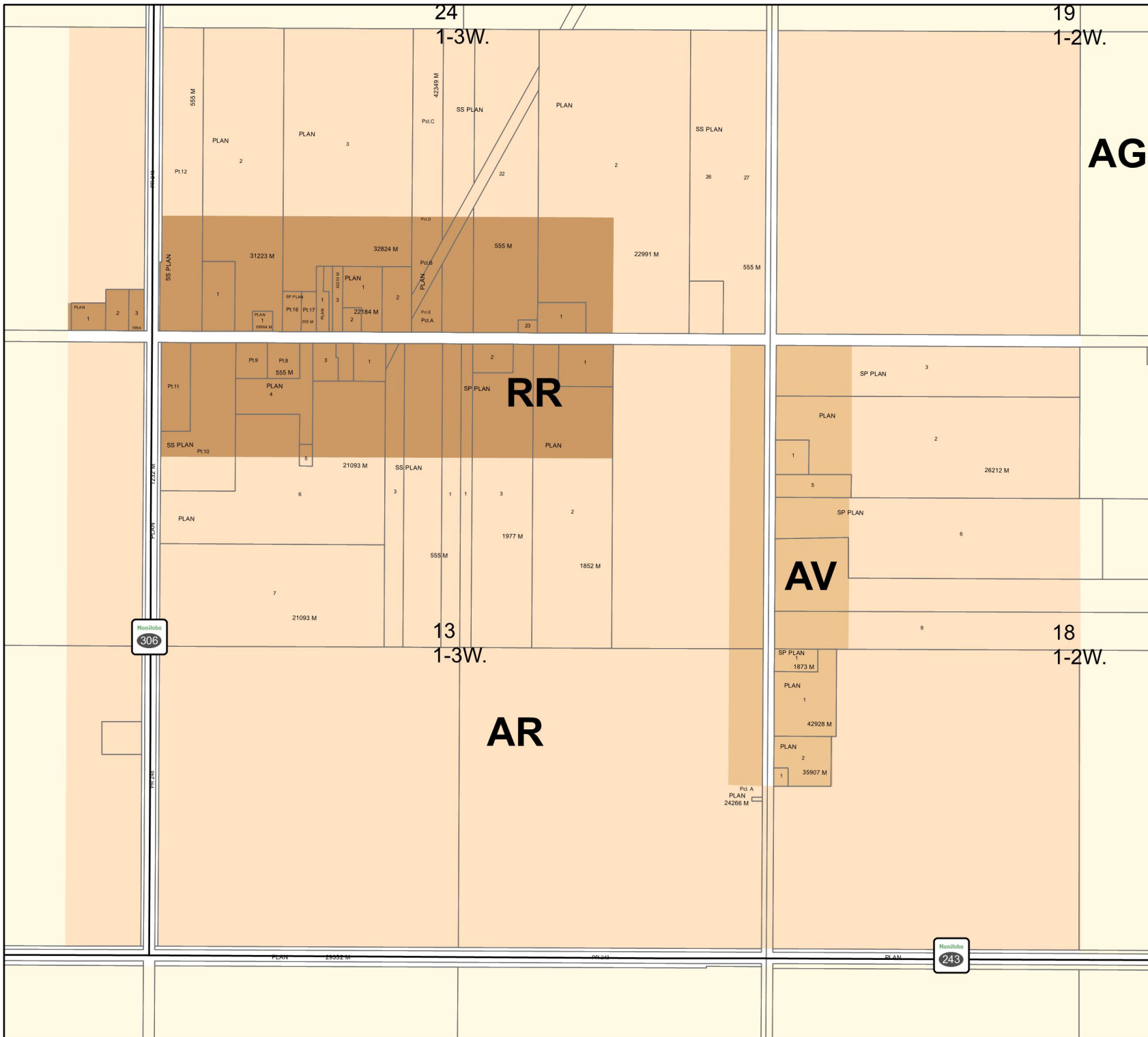
Map 11 - Rosetown & Kronsthal

AG

- AG Agriculture General Zone
- AR Agriculture Restricted Zone
- AV Agricultural Village Zone
- RR Rural Residential Zone

Provincial Road

Survey Parcels



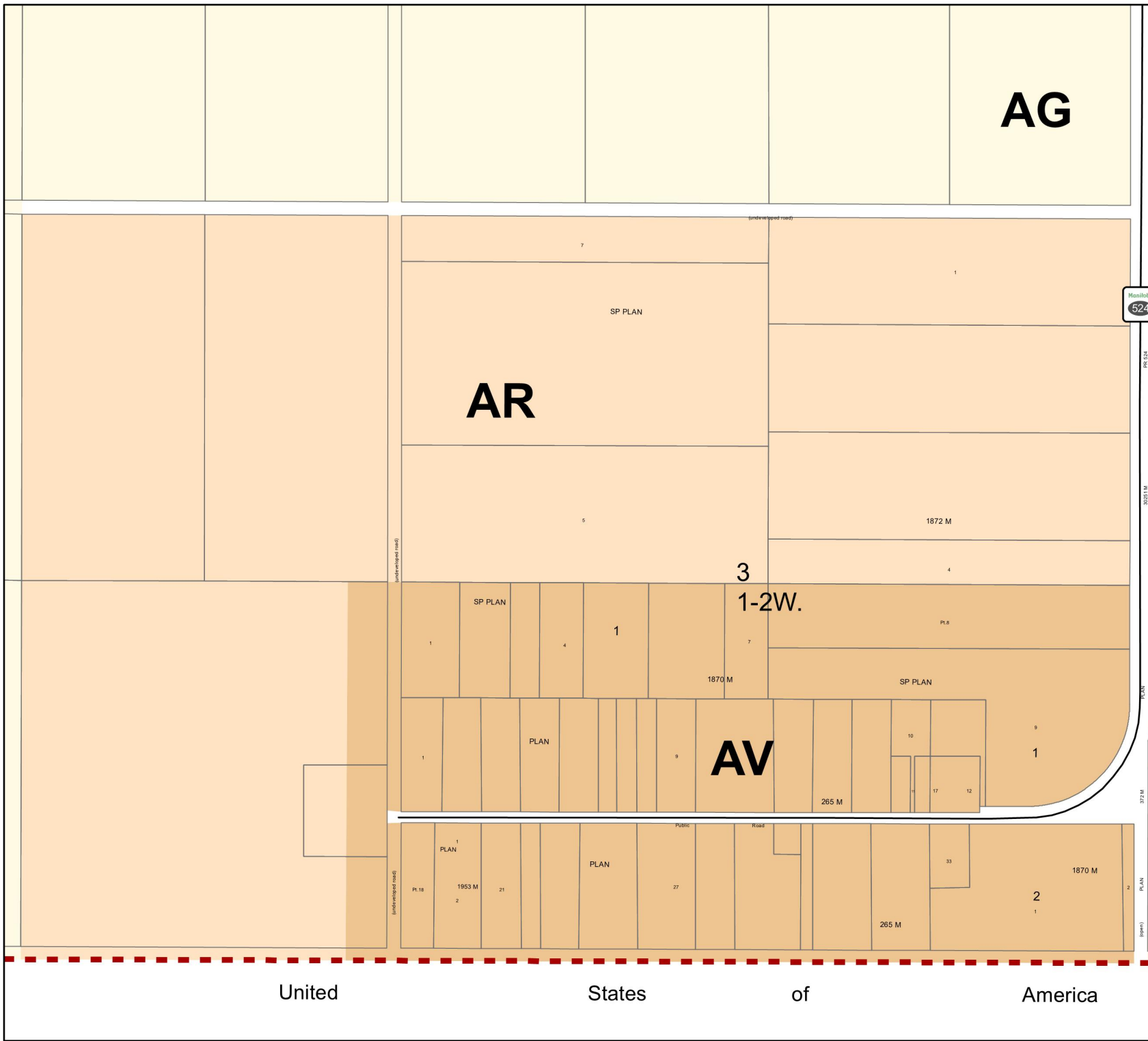
Municipality of Rhineland

Map 12 - Blumenort

AG

- AG Agriculture General Zone
- AR Agriculture Restricted Zone
- AV Agricultural Village Zone

- Provincial Road
- International Border
- Survey Parcels

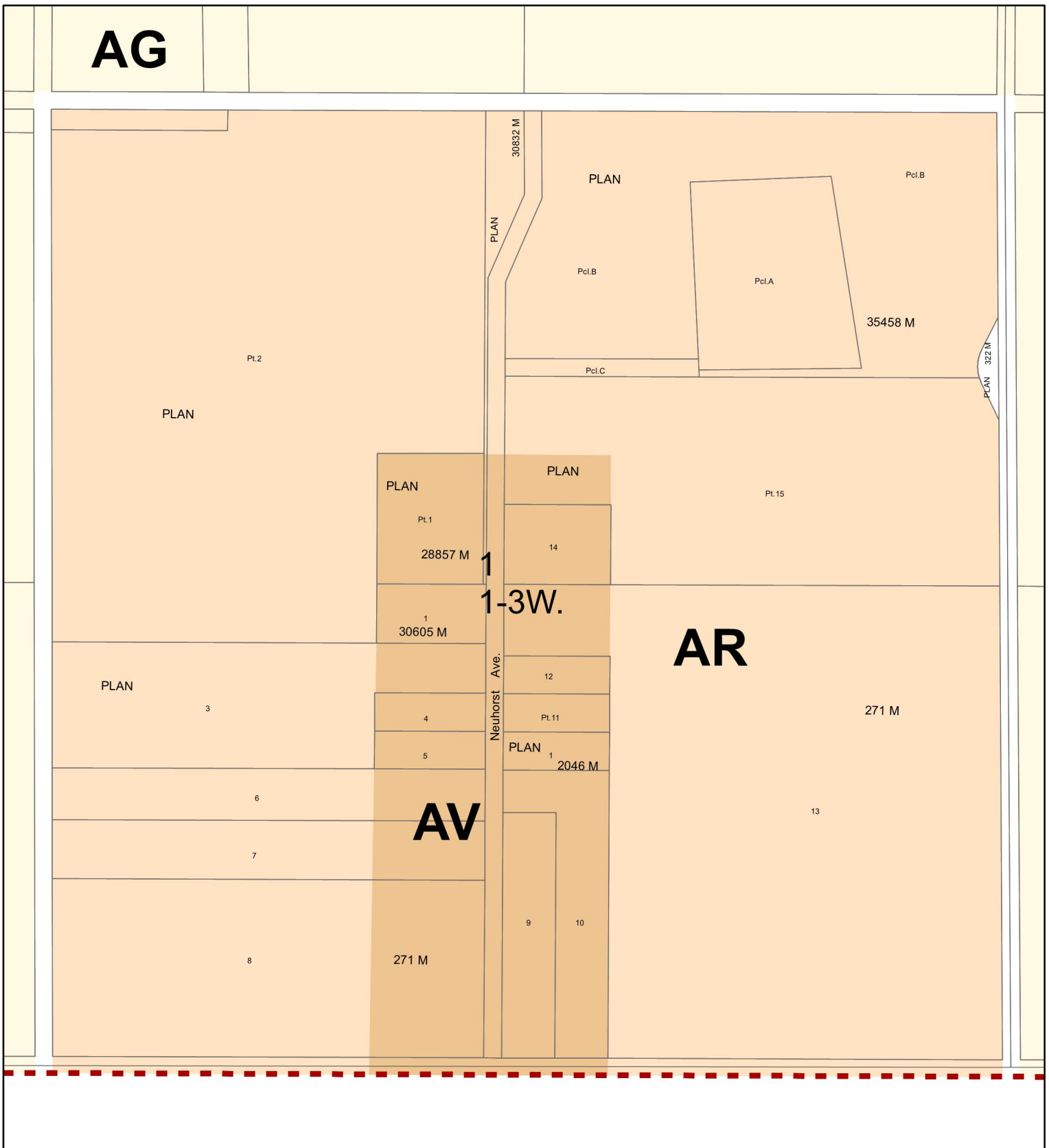


United

States

of

America

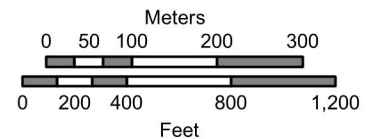


Municipality of Rhineland

Map 13 - Neuhorst

- AG Agriculture General Zone
- AR Agriculture Restricted Zone
- AV Agricultural Village Zone

- International Border
- Survey Parcels



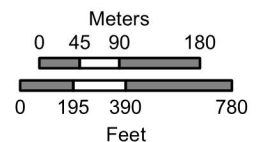


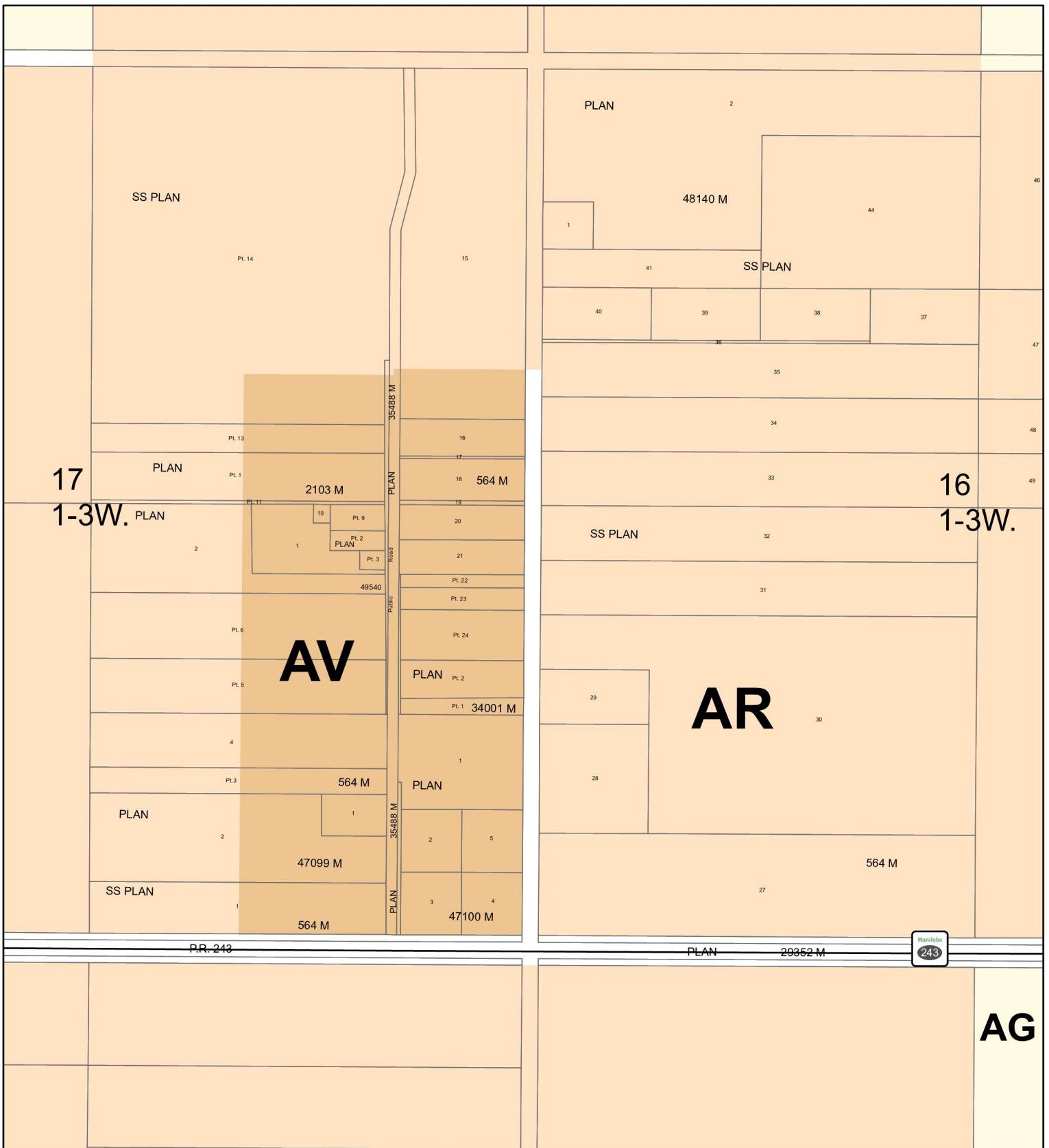
Municipality of Rhineland

Map 14 - Gretna

- AR Agriculture Restricted Zone
- RLD Residential Low Density Zone
- CC Commercial Corridor Zone
- EI Education and Institution Zone
- AI Agro Industrial Zone
- PR Parks, Recreation and Open Space Zone

- Provincial Trunk Highway
- International Border
- Survey Parcels

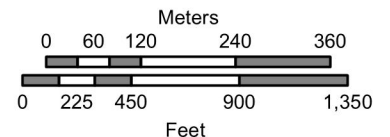


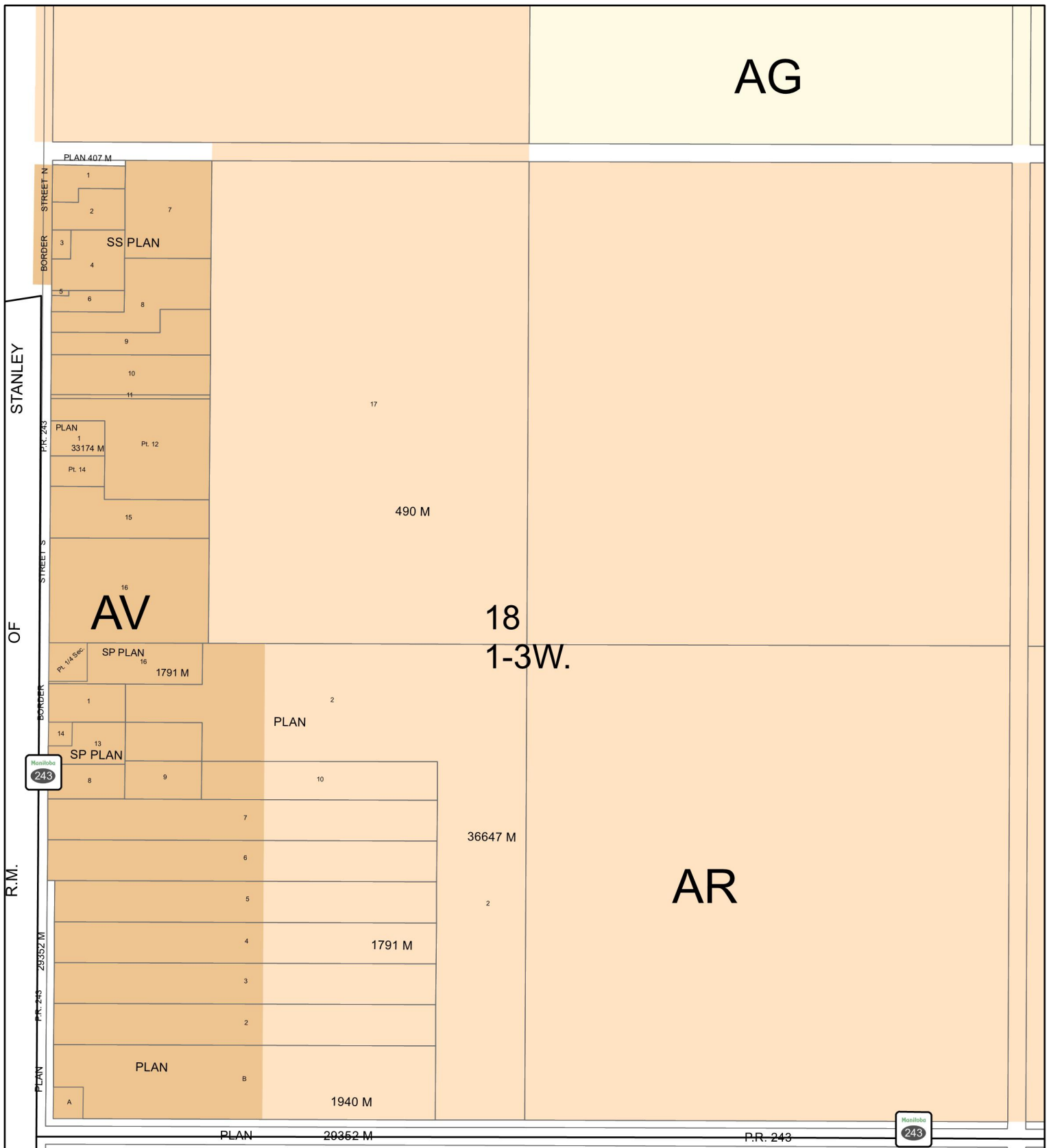


Municipality of Rhineland

Map 15 - Schoenwiese

- AG Agriculture General Zone
- AR Agriculture Restricted Zone
- AV Agricultural Village Zone
- Provincial Road
- Survey Parcels

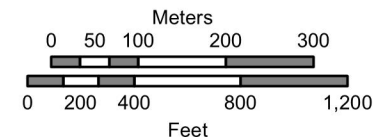


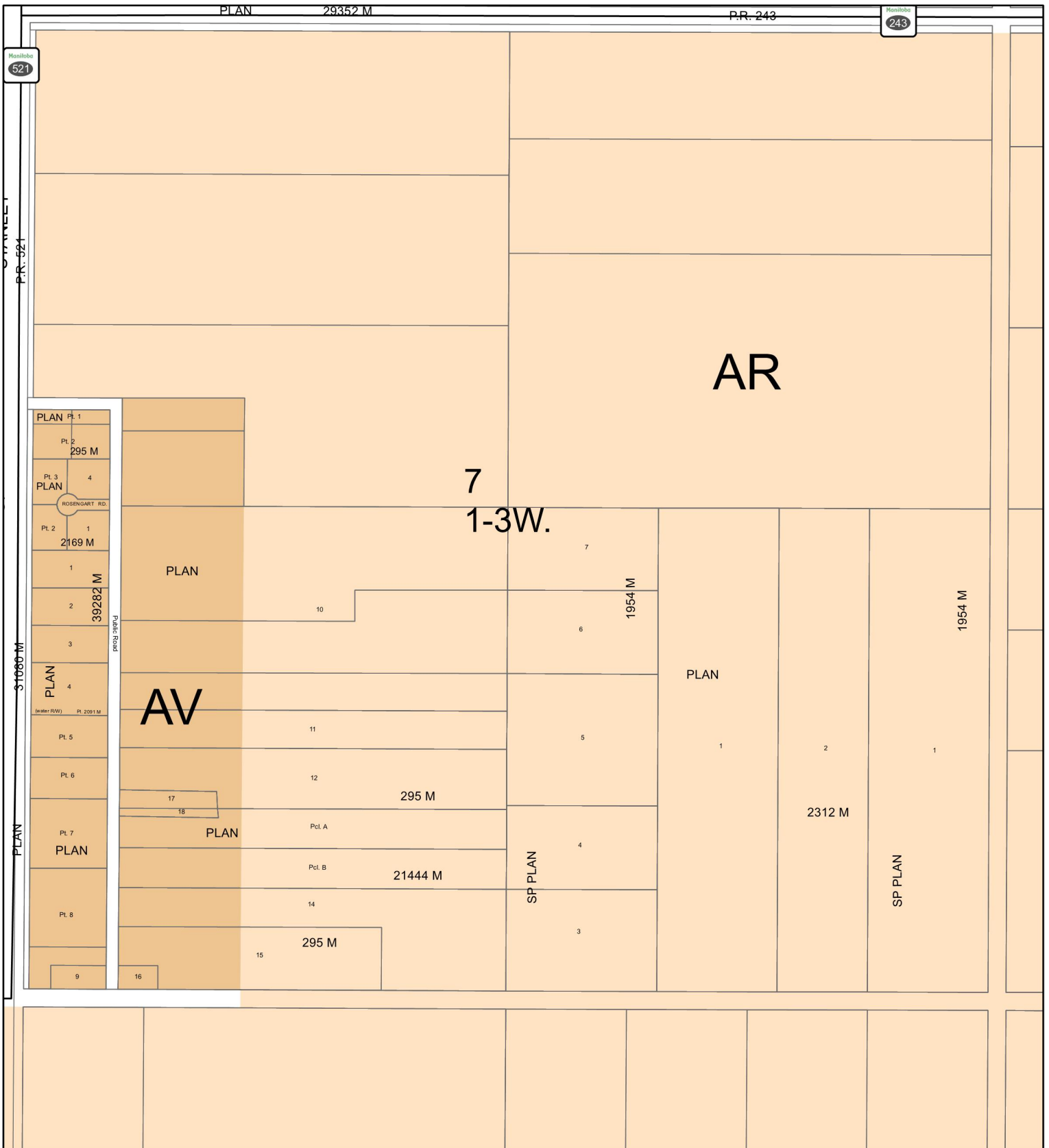


Municipality of Rhineland

Map 16 - Reinland

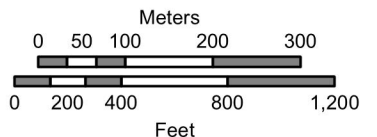
- AG Agriculture General Zone
- AR Agriculture Restricted Zone
- AV Agricultural Village Zone
- Provincial Road
- Survey Parcels





Municipality of Rhineland

Map 17 - Rosengart



- AR Agriculture Restricted Zone
- AV Agricultural Village Zone
- Provincial Road
- Survey Parcels

